

This road record entry is a combination of the original road record book found in the Franklin County Engineer's Tax Map Department and the WPA transcribed road record book found in the Franklin County Engineer's Records Department. The WPA information was added to the original record to aid in reading the text or plats.

The information below refers to the WPA transcribed entries and was included in the front of each of those books:

“THE HISTORICAL DATA IN THIS RECORD

WAS COMPILED BY RECORDS IN THE OFFICE OF THE FRANKLIN COUNTY ENGINEER

WORKS PROGRESS ADMINISTRATION IN OHIO OFFICIAL PROJECT 665-42-3-130

W P 17847

SPONSORED BY

ALLEN C. SLADE, COUNTY ENGINEER

FRANKLIN COUNTY, OHIO”

Cabbage Road - vacation of the old section of road going south and west from Walnut Street

PUBLIC ROAD PETITION.

To the Honorable Board of County Commissioners of Franklin County, Ohio.

The undersigned petitioners, freeholders of said County, residing in the vicinity of the proposed improvement hereinafter described, respectfully represent that the public convenience and welfare require the vacating of a part of a public road on the line hereinafter described; and make application to you to institute and order proper proceedings in the premises, for vacating such road; the same not being a road on the State Highway System.

The following is the general route and termini of said road:

Beginning at the south side of Walnut Street at its intersection with Cabbage Road on the line between John W. Boehm's 17 acre tract and John T Kahler's 25 acre tract; thence south and west, along the line of said Cabbage Road, to the east side of the Cabbage Road as widened and altered on September 17, 1930, and there to terminate, being in all a distance of approximately 1700 feet, all in Blendon Township.

Petitioners Names: J. W. Boehm, John Kahler, Mrs Mary N Mitchell, Wilber Mitchell, G A Deckard, Helen Deckard, Geo. M. Schwind, Blanche Banner, Chas I Arthur, M H Kidner, Edith V Kidner, Lloyd Gray, Edna Gray, Wm Carpenter, Mrs Wm Carpenter, Mrs Lurana O Ulry, Enos A Ulry, Vernon J Clapham, Mrs Florence Clapham, W C Goldsmith, Mrs Clara G Holcomb, Lewis Schott, Lulla K Tatman, Rose T Dryer, Nettie M Hickman.

FILED DECEMBER 16, 1931.

December 16, 1931

PETITION TO VACATE A PART OF
CUBBAGE ROAD FILED.
VIEW JANUARY 5, 1932
FINAL HEARING JANUARY 20, 1932

Mr. Atcherson offered the following preamble and resolution and moved the adoption of the same, which was duly seconded by Mr. Shade.

WHEREAS, J. W. Boehm, et al., on the 16th day of December, 1931, presented a petition signed by at least twelve freeholders of Franklin County, Ohio, residing in the vicinity of the proposed vacation requesting said Board to vacate a part of Cabbage Road, the general route and termini thereof to be as follows:-

Beginning at the south side of Walnut Street at its intersection with Cabbage Road on the line between John W. Boehm's 17 acre tract and John T. Kahler's 25 acre tract; thence south and west along the line of said Cabbage Road, to the east side of the Cabbage Road as widened and altered on September 17, 1930, and there to terminate, being in all a distance of approximately 1700 feet, all in Blendon Township;

therefore

BE IT RESOLVED, By the Board of County Commissioners of Franklin County, Ohio, that Tuesday, January 5, 1932, at ten o'clock A. M., eastern standard time, is hereby fixed as the date and hour when the Board of County Commissioners will view the proposed vacation along the general route thereof; and that Wednesday, January 20, 1932, at ten o'clock A. M., eastern standard time, is hereby fixed as the time and date for the final hearing on said petition and proposed vacation at the office of the Board of County Commissioners in the Courthouse of Franklin County, Ohio; and

BE IT FURTHER RESOLVED, that notice of the time and place for both such view and hearing be given by publication once a week for two consecutive weeks in the Columbus Evening Dispatch, a newspaper published in and having a general circulation in Franklin County, Ohio, where the proposed vacation is located, and that said notice, in addition to the date and place of such view and place and time of the final hearing shall state briefly the character of the proposed vacation.

Voting Aye thereon: Vigor, Atcherson and Shade.

January 5, 1932

In the matter of the petition filed with the Board of County Commissioners of Franklin County, on December 16, 1931, for the vacation of a part of Cabbage Road, in Blendon Township, Mr. Vigor offered the following preamble and resolution and moved the adoption of the same, which was duly seconded by Mr. Shade.

WHEREAS, On the 16th day of December, 1931, a petition was filed with this Board by J. W. Boehm, et al., praying for the vacation of a part of Cabbage Road, in Blendon Township, Franklin County, Ohio; and

WHEREAS, On the 16th day of December, 1931, said Board of County Commissioners did fix the 5th day of January, 1932, at ten o'clock A. M., eastern standard time, on the line

FRANKLIN CO. O., ROAD RECORD No. ¹⁴~~13~~ Vacation of a Part of Cabbage Road

of the proposed vacation as the time and place for the viewing thereof, and did further fix the 20th day of January, 1932, at ten o'clock A. M., eastern standard time, at the office of the Board of County Commissioners of Franklin County, Ohio, as the time and place for final hearing on said proposed vacation; and

WHEREAS, Legal notice by publication in the Columbus Evening Dispatch, a newspaper published in and of general circulation in said County, was given of the time and place for the viewing on said proposed improvement and of the final hearing thereon; and


WHEREAS, The Board of County Commissioners of Franklin County, Ohio, did on the 5th day of January, 1932, the day fixed for the viewing of said proposed vacation, meet on the line of said road as described in the resolution, and heard all proof offered by parties interested in and affected thereby, and other persons competent to testify, and did go over and along the line of said road, and by actual view of the same, and the premises along and adjacent thereto, which are to be affected thereby, does find that the said proposed vacation is of sufficient importance to require that the Surveyor of Franklin County, Ohio, be instructed and directed to make a survey and plat thereof; therefore

BE IT RESOLVED, By the Board of County Commissioners of Franklin County, Ohio, that the Surveyor of Franklin County, Ohio, be and he hereby is instructed and directed to make a plat and survey of the said road proposed to be vacated, an accurate and detailed description of the lands bordering thereon, together with the names of each owner; shall set stakes at the termini of each right of way line and at all angles between such termini, and at sufficient other points on the right of way lines so that the bounds of the road may be discernible to property owners and others interested, and make report to the Board of County Commissioners on or before the 20th day of January, 1932, at ten o'clock A. M., eastern standard time. Said report shall set forth the opinion of the County Surveyor either for or against the granting of the petition, which report, together with the plat and survey of said road shall be deposited with the Board of County Commissioners.

Voting Aye thereon: Atcherson, Vigor and Shade.

THE COLUMBUS DISPATCH
PROOF of PUBLICATION

THE COL. D. B. 878. 00. 030803



STATE OF OHIO, FRANKLIN COUNTY, ss.:

Wendell S. Witt of The Dispatch Printing Company, Publishers of The Columbus Dispatch, a newspaper published at Columbus, Franklin County, Ohio, with a paid circulation of more than 25,000 copies, personally appeared and made oath that the notice of which a true copy is hereunto attached was published in The Columbus Dispatch for ~~two~~ times, to-wit, on *December 18 & 25 - 1931*

and that the rate charged therefor is the same as that charged for commercial advertising for like services on annual contracts.

Wendell S. Witt
Subscribed and Sworn to, this *18th* day of *December* 19*31*, as witness my hand and seal of office.
F. D. Lunsford
Notary Public in and for Franklin County, State of Ohio.
F. D. LUNSFORD

Columbus, Ohio. January 19, 1932.

Honorable Board of County Commissioners, Franklin, County, Ohio.

Gentlemen: As directed by your Board on January 5, 1932, I have vied a portion of the Cabbage Road (and herewith submit a plat with this report showing same) with regard to the vacation of that portion, the general route and termini of which are described as follows:--

Beginning at the south side of Walnut Street, or Cheever Road, at its intersection with the Cabbage Road on the line between John W. Boehm's 17 acre tract and John T. Kahler's 25 acre tract, thence south and west, along the line of said Cabbage Road to the east side of the Cabbage Road as widened and altered on September 17, 1930, and there to terminate, being in all a distance of approximately 1700 feet, all in Blendon Twp. R 17, Tp 2 Sec. 1.

FRANKLIN CO. O., ROAD RECORD No. ~~73~~ Vacation of a Portion of Cabbage Road.

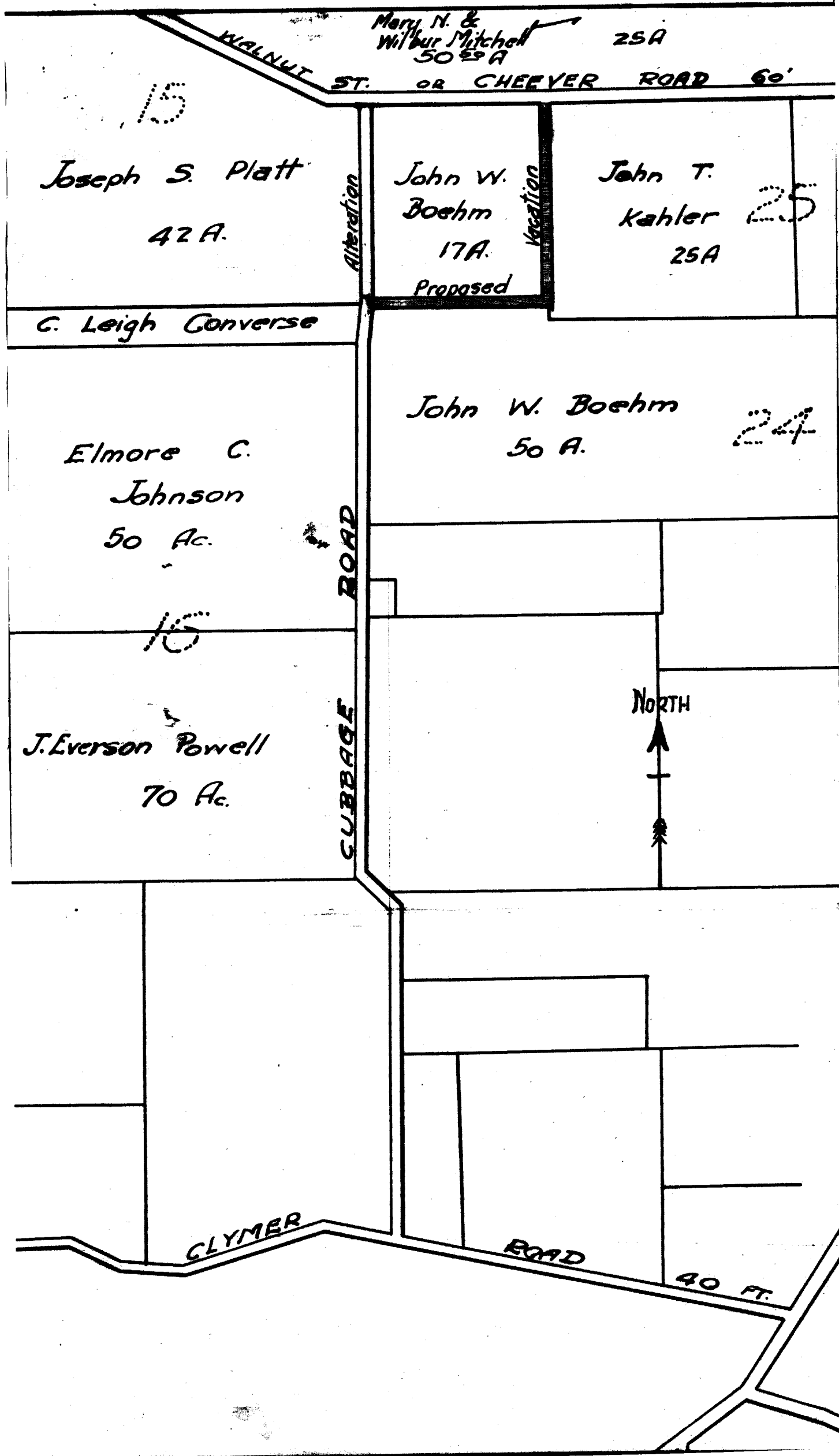
X With the opening and improvement of the alteration in the line of the Cabbage Road, the portion above described has ceased to be of further public benefit or convenience, and I would recommend that it be vacated as prayed for in the petition.

Respectfully submitted,

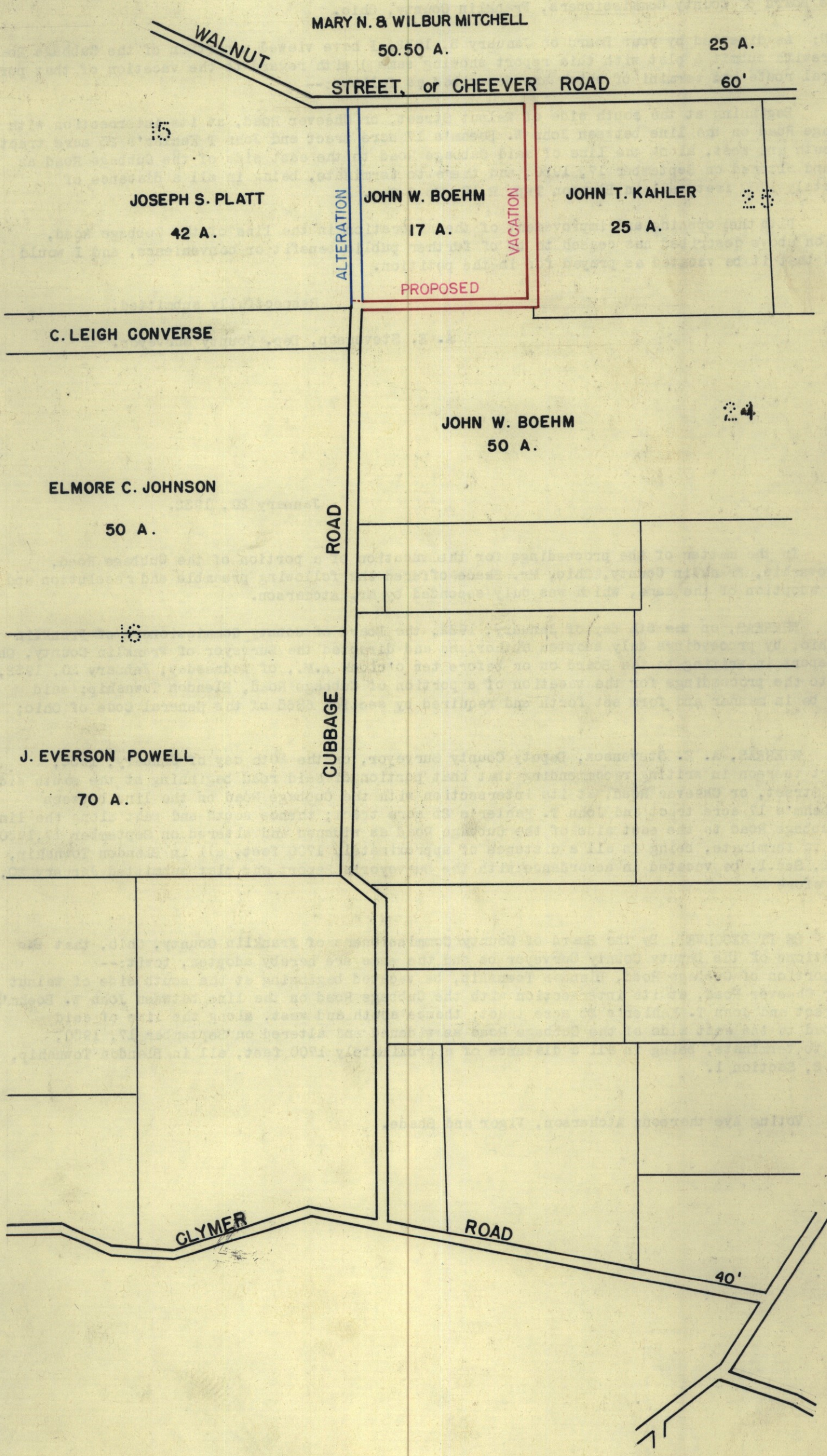
A. E. Stevenson, Dep. County Surveyor.

AES:C.
Encl.

FRANKLIN COUNTY
SURVEYOR'S OFFICE
Plat Showing
Vacation of a Portion
of the
CUBBAGE ROAD
in Blendon Township
Scale 1" = 500' Jan-19-1900
A.E.S.



PLAT SHOWING
VACATION OF A PORTION
OF THE CUBBAGE ROAD
BLENDON TWP., FRANKLIN COUNTY, OHIO
A. E. STEVENSON, D. C. S.
JAN. 19, 1932 SCALE 1" = 500'



January 20, 1932

In the matter of the proceedings for the vacation of a portion of the Cabbage Road, Blendon Township, Franklin County, Ohio, Mr. Shade offered the following preamble and resolution and moved the adoption of the same, which was duly seconded by Mr. Atcherson.

WHEREAS, on the 5th day of January, 1932, the Board of County Commissioners of Franklin County, Ohio, by proceedings duly adopted authorized and directed the Surveyor of Franklin County, Ohio, to make report in writing to the Board on or before ten o'clock A. M., of Wednesday, January 20, 1932, relative to the proceedings for the vacation of a portion of Cabbage Road, Blendon Township; said report to be in manner and form set forth and required by section 6865 of the General Code of Ohio; and

WHEREAS, A. E. Stevenson, Deputy County Surveyor, on the 20th day of January, 1932, made report thereon in writing recommending that that portion of said road beginning at the south side of Walnut Street, or Cheever Road, at its intersection with the Cabbage Road on the line between John W. Boehm's 17 acre tract and John T. Kahler's 25 acre tract; thence south and west along the line of said Cabbage Road to the east side of the Cabbage Road as widened and altered on September 17, 1930, and there to terminate, being in all a distance of approximately 1700 feet, all in Blendon Township, R. 17, Tp 2, Sec. 1, be vacated in accordance with the Surveyor's Report and Plat submitted January 20, 1932; therefore

BE IT RESOLVED, By the Board of County Commissioners of Franklin County, Ohio, that the recommendations of the Deputy County Surveyor be and the same are hereby adopted, to-wit:- That the portion of Cabbage Road, Blendon Township, be vacated beginning at the south side of Walnut Street, or Cheever Road, at its intersection with the Cabbage Road on the line between John W. Boehm's 17 acre tract and John T. Kahler's 25 acre tract; thence south and west, along the line of said Cabbage Road to the east side of the Cabbage Road as widened and altered on September 17, 1930, and there to terminate, being in all a distance of approximately 1700 feet, all in Blendon Township, R. 17, Tp 2, Section 1. X

Voting Aye thereon: Atcherson, Vigor and Shade.