

This road record entry is a combination of the original road record book found in the Franklin County Engineer's Tax Map Department and the WPA transcribed road record book found in the Franklin County Engineer's Records Department. The WPA information was added to the original record to aid in reading the text or plats.

The information below refers to the WPA transcribed entries and was included in the front of each of those books:

“THE HISTORICAL DATA IN THIS RECORD

WAS COMPILED BY RECORDS IN THE OFFICE OF THE FRANKLIN COUNTY ENGINEER

WORKS PROGRESS ADMINISTRATION IN OHIO OFFICIAL PROJECT 665-42-3-130

W P 17847

SPONSORED BY

ALLEN C. SLADE, COUNTY ENGINEER

FRANKLIN COUNTY, OHIO”

FRANKLIN CO. O., ROAD RECORD No. 13 LACHUS ROAD ALTERATION

Hoover Road - alteration from London-Groveport Road going south to FCGS 5548

ROW = 50'

May 3, 1931

Mr. Atcherson offered the following preamble and resolution and moved the adoption of the same, which was duly seconded by Mr. Shade.

WHEREAS, Section 6862 General Code of Ohio provides that when the board of county commissioners is of the opinion that it will be for the public convenience and welfare to locate, establish, alter, widen, straighten, vacate or change the direction of a public road, they shall so declare by resolution; therefore

BE IT RESOLVED, By the board of county commissioners of Franklin County, Ohio, all of said board being present and voting thereon and in favor thereof, that they do hereby declare that it is necessary for the public convenience and welfare that proceedings be had and taken to alter Lachus Road, Jackson Township, Franklin County, more particularly described as follows:--

Beginning at a point in the center line of the Lachus Road; said point being on the property line between Edward Grossman's 65.85 acre tract, and Merritt W. Harper's 50-5/8 acre tract; thence in a northerly direction with an angle of 0 degrees 31 minutes to the left of the present center line 1108 feet to a point; said point being 10 feet west of the present center line of road; thence northerly with an angle of 0 degrees 31 minutes to the right 519 feet, aforesaid line is 10 feet from and parallel to the present center line, thence northerly with an angle of 0 degrees 49 minutes to the right 700 feet to the intersection of the center line of the London and Lockbourne Road and Lachus Road, and there to terminate; and

BE IT FURTHER RESOLVED, that Monday May 25, 1931, at ten o'clock A.M., eastern standard time, on the line of said proposed road alteration be and the same is hereby fixed as the time and place for viewing same; and that Wednesday, June 3, 1931, at ten o'clock A.M. eastern standard time, at the office of the Board of County Commissioners of Franklin County, Ohio, be and hereby is fixed as the time and place for final hearing thereon, and the Clerk of the Board be and hereby is directed to cause legal publication thereof to be made in the Ohio State Journal.

Voting Aye thereon: Vigor, Atcherson and Shade.

PROOF OF PUBLICATION

State of Ohio } ss.  
Franklin County }

Paul Eisele, cashier of the Ohio State Journal, a newspaper published at Columbus, Franklin County, Ohio, with a paid circulation of more than 25,000, personally appeared and made oath that the attached printed advertisement was published for

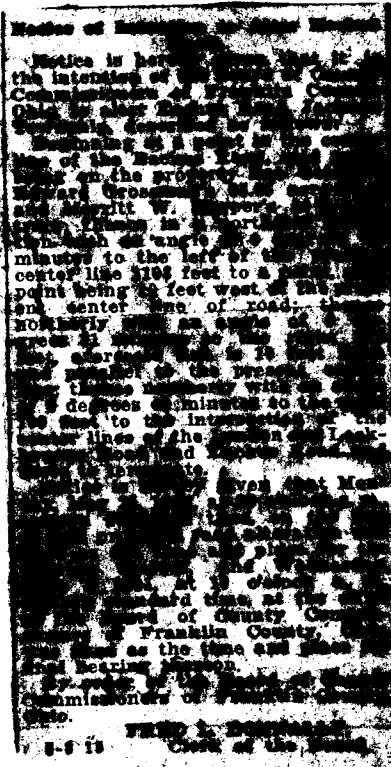
Two time, May 8th, 15th 1931

in said newspaper and that the rate charged therefor is the same as that charged to commercial advertisers for like services on annual contracts.

Subscribed and sworn to this 18th day of May 1931

Notary Public in and for Franklin Co.

W. H. RIBLE  
Notary Public, Franklin County, Ohio



## FRANKLIN CO. O., ROAD RECORD No. 13

LACHUS ROAD ALTERATION

May 25, 1931

In the matter of the resolution adopted by the board of county commissioners May 5, 1931, for the alteration of Lachus Road, Jackson Township, Franklin County, Ohio, Mr. Atcherson offered the following preamble and resolution and moved the adoption of the same, which was duly seconded by Mr. Shade.

WHEREAS, on the 6th day of May, 1931, the board of county commissioners of Franklin County, Ohio, adopted a resolution for the alteration of a county road in Jackson Township, Franklin County Ohio, described in said resolution; and

WHEREAS, on the 6th day of May, 1931, said board of county commissioners did fix the 25th day of May, 1931, at ten o'clock A. M. eastern standard time, on the line of said proposed alteration as the time and place for viewing thereof, and did further fix the 3rd day of June, 1931, at ten o'clock A.M., eastern standard time at the office of the board of county commissioners of Franklin County, Ohio, as the time and place for final hearing on said resolution; and

WHEREAS, legal notice by publication in the Ohio State Journal, a newspaper published in and of general circulation in said County, was given of the time and place for the viewing of said location and of the final hearing thereon; and

WHEREAS, the board of county commissioners of Franklin County, Ohio, did, on the 25th day of May, 1931, the day fixed for the viewing of the said proposed road meet on the line thereof as described in said resolution, and heard all the proof offered by parties interested in and affected thereby, and other persons competent to testify, and did go over and along the line of said proposed road alteration, and by actual view of same, and the premises along an adjacent thereto which are to be affected thereby, find that the alteration of the said road is of sufficient importance to require that the surveyor of Franklin County, Ohio, be instructed and directed to make a survey and plat thereof; therefore

BE IT RESOLVED, by the board of county commissioners of Franklin County, Ohio, that the Surveyor of Franklin County, Ohio, be and he hereby is instructed and directed to make a plat and survey of the proposed road alteration, an accurate and detailed description of each tract of land which will be necessary to be taken, together with the names of each owner; shall set stakes at the termini of each right of way line and at all angles between such termini, and at sufficient other points on the right of way lines so that the bounds of the proposed road may be discernible to property owners and others interested, and make report to the board of county commissioners on or before the 3rd day of June, 1931, at ten o'clock A.M., eastern standard time. Said report shall set forth the opinion of the county surveyor either for or against the granting of said petition, which report, together with the plat and survey of the proposed alteration shall be deposited with the county commissioners.

Voting Aye thereon: Atcherson and Shade. Absent and not voting Vigor.

May 29, 1931.

To the Hon. Board of County Commissioners,  
Franklin County, Ohio.

Gentlemen: As directed by your Board on May 5, 1931, I have made a survey and prepared a plat showing the proposed alteration of a portion of the Lachus Road in Jackson Township, which I hereby submit together with a list of property owners along the line of said road as proposed and the amount of land appropriated, also the number of rods of fencing required.

I would recommend that the road be altered to the proposed line in order not to disturb present graves in Concord Cemetery which are now in present road.

I would recommend that the road be altered to the following location:

Beginning at a point in the center line of the Lachus Road; said point being on the property line between Edward Grossman's 65.85 acre tract, and Merritt W. Harper's 50-5/8 acre tract; thence in a northerly direction with an angle of 0 degrees 31 minutes to the left of present center line 1108 feet to a point; said point being 10 feet west of the present center line of road; thence northerly with an angle of 0 degrees 31 minutes to the right 510 feet; aforesaid line is 10 feet from a parallel to the present center line; thence northerly with an angle of 0 degrees 49 minutes to the right 700 feet to the intersection of the center lines of the London and Lockbourne Road and Lachus Road, and there to terminate.

## JACKSON TOWNSHIP LANDS

Owners Name	Original Quantity	No. of Entry	Acres Owned	Acres Appropriated	No. rods of fencing required
Edw. Grossman	3900	6115	65.85	0.327	102

Respectfully submitted,

Leo S. Hirsch, Dep. County Surveyor.

FILED JUNE 1 1931

June 3, 1931

In the matter of the alteration of the Lachus Road, Jackson Township, Franklin County, Ohio, Mr. Atcherson offered the following preamble and resolution and moved the adoption of the same, which was duly seconded by Mr. Shade.

1. WHEREAS, on the 25th day of May, 1931, the board of county commissioners of Franklin County, Ohio, did, by resolution duly adopted authorize and direct the surveyor of Franklin County, Ohio, to make report in writing relative to the alteration of Lachus Road to said Board on or before ten o'clock A.M., eastern standard time, of June 3, 1931; said report to be in manner and form prescribed by section 6865 of the General Code; and

2. WHEREAS, on the first day of June, 1931, Leo A. Hirsch, Deputy County Surveyor, made report thereon; and

3. WHEREAS, this being the day and hour fixed for the consideration and action on said Surveyor's report, same came on; and

4. WHEREAS, the board of county commissioners of Franklin County, Ohio, finds that the public utility and welfare require the alteration of said Lachus Road as shown in the report and on the plat submitted by the county surveyor to the proposed line in order not to disturb present graves in Concord Cemetery which are now in present road; therefore

5. BE IT RESOLVED, by the board of county commissioners of Franklin County, Ohio, that said Lachus Road alteration be and the same is hereby found and declared to be of sufficient importance to cause the alteration of said road to be made on the line as shown on the plat submitted by the county surveyor; and


6. BE IT FURTHER RESOLVED, that Wednesday June 10, 1931, at 10:30 o'clock A.M. eastern standard time, be and the same is hereby fixed as the time and the office of the board of county commissioners the place, for hearing claims for compensation and damages, and that claims for compensation and damages shall be filed in writing with the Board of County Commissioners on or before the time of said hearing; and

7. BE IT FURTHER RESOLVED, that notice of such time and place of hearing said claims shall be served on the owner or owners personally or by leaving a copy of the same at the usual place of residence of such owner or owners at least five days before the time fixed for said hearing, and the clerk of the Board shall cause such notice to be given, and make due report thereon as provided in section 6870 of the General Code of Ohio.

Voting Aye thereon: Vigor, Atcherson and Shade.

Jennie White 960 A  
 LONDON & LOCKBOURNE I.P.  
 Charles Baer  
 1904 A

ROAD 60'


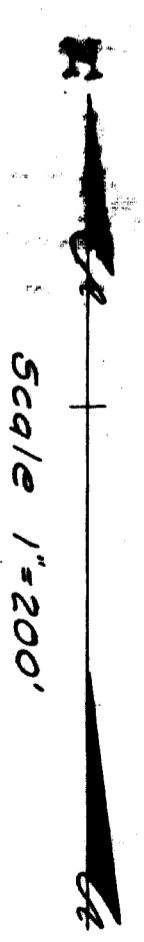


Edward Grossman 65.85 A.



0.327 Acres sought to be appropriated

EACHUS ROAD  
 Marcus R. Miller et al. 154.862 A



Merritt W. Harper 50 3/8 A.

Stone

PROPOSED ALTERATION  
 of  
 EACHUS ROAD  
 in Jackson Twp.

CURTIS C. LATTMER  
 FRANKLIN COUNTY SURVEYOR  
 LEO E. HIRSCH  
 DEPUTY COUNTY SURVEYOR COLUMBUS O.  
 MAY 1931

14-524

504-A

Road Record No. 14

547

PLA PLAT SHOWING  
 PROPOSED ALTERATION OF EACHUS ROAD  
 JACKSON TOWNSHIP, FRANKLIN COUNTY, OHIO  
 C. C. LATTIMER, COUNTY SURV., LEO E. HIRSCH, D.C.S.

MAY 1931

SCALE 1" = 200'

RESCALED 1" = 400'

PAGE NO. 504.



continued from other page

ROAD RECORD NO. 14.

PAGE NO. 504.

June 3, 1931.

In the matter of the alteration of the Eachus Road, Jackson Township, Franklin County, Ohio, Mr. Atcherson offered the following preamble and resolution and moved the adoption of the same, which was duly seconded by Mr. Shade.

1. WHEREAS, on the 25th day of May, 1931, the board of county commissioners of Franklin County, Ohio, did, by resolution duly adopted authorize and direct the Surveyor of Franklin County, Ohio, to make report in writing relative to the alteration of Eachus Road to said Board on or before ten o'clock A.M., eastern standard time, of June 3, 1931; said report to be in manner and form prescribed in section 6865 of the General Code; and

2. WHEREAS, on the first day of June, 1931, Leo E Hirsch, Deputy County Surveyor, made report thereon; and

3. WHEREAS, this being the day and hour fixed for the consideration and action on said Surveyor's report, same came on; and

4. WHEREAS, the board of county commissioners of Franklin County, Ohio, finds that the public utility and welfare require the alteration of said Eachus Road as shown in the report and on the plat submitted by the county surveyor to the proposed line in order not to disturb present graves in Concord Cemetery which are now in present road; therefore

5. BE IT RESOLVED, By the board of county commissioners of Franklin County, Ohio, that said Eachus Road alteration be and the same is hereby found and declared to be of sufficient importance to cause the alteration of said road to be made on the line as shown on the plat submitted by the county surveyor; and

6. BE IT FURTHER RESOLVED, that Wednesday June 10, 1931, at 10:30 o'clock A.M., eastern standard time, be and the same is hereby fixed as the time and the office of the board of county commissioners the place, for hearing claims for compensation and damages, and that claims for compensation and damages shall be filed in writing with the Board of County Commissioners on or before the time of said hearing; and

7. BE IT FURTHER RESOLVED, that notice of such time and place of hearing said claims shall be served on the owner or owners personally or by leaving a copy of the same at the usual place of residence of such owner or owners at least five days before the time fixed for said hearing, and the clerk of the Board shall cause such notice to be given, and make due report thereon as provided in section 6870 of the General Code of Ohio.

Voting Aye thereon: Vigor, Atcherson and Shade.

continued on next page

14  
FRANKLIN CO. O., ROAD RECORD No. <sup>26</sup>13 Lachus Road Alteration

PROOF OF SERVICE

STATE OF OHIO  
COUNTY OF FRANKLIN ss

On this 4th day of June, 1931, personally appeared before me the undersigned authority Clarence J Underwood, who being first duly sworn deposes and says that he served the attached notice upon each land owner herein named who is interested in the alteration of Lachus Road, in the manner and at the time mentioned after their respective names, except such as have waived the service thereof by placing their signatures hereto, to-wit:

Name of person served	How served	When served.
Edward Grossman	By handing to him personally a copy of said notice	June 4, 1931

and further deponent saith not.

Clarence J Underwood,  
Deputy County Surveyor,

Sworn to before me and signed in my presence this 4th day of June, 1931.

R. F. Werner, Notary Public Franklin  
County, Ohio.

seal.

June 3, 1931.

NOTICE IN THE MATTER OF THE ALTERATION OF  
LACHUS ROAD

Notice is hereby given that a resolution was adopted by the board of county commissioners of Franklin County, Ohio, June 3, 1931, declaring it necessary to alter Lachus Road, Jackson Township, described as follows:--

Beginning at a point in the center line of the Lachus Road; said point being on the property line between Edward Grossman's 65.68 acre tract, and Merritt W Harper's 50-5/8 acre tract; thence in a northerly direction with an angle of 0 degrees 31 minutes to the left of the present center line 1108 feet to a point; said point being 10 feet west of the present center line of road; thence northerly with an angle of 0 degrees 31 minutes to the right 519 feet, aforesaid line is 10 feet from and parallel to the present center line; thence northerly with an angle of 0 degrees 49 minutes to the right 700 feet to the intersection of the center lines of the London and Lockbourne Road and Lachus Road and there to terminate.

You are further notified that Wednesday, June 10, 1931, at 10:30 o'clock A.M., eastern standard time, at the office of the Board of County Commissioners of Franklin County, Ohio, has been fixed as the time and place for hearing and considering claims that may be filed for compensation and damages in said matter. Application for compensation and damages shall be made in writing at any time before the time for hearing thereon. Failure to make such application shall be a waiver of all rights thereto by every person interested therein, except minors or other persons under disability.

By order of the Board of County Commissioners of Franklin County, Ohio.

Bertha A Young,  
Assistant Clerk to the Board.

June 10, 1931

In the matter of the proceedings for the alteration of Lachus Road, Jackson Township, Franklin County, Ohio, Mr. Atcherson offered the following preamble and resolution and moved the adoption of the same, which was duly seconded by Mr. Shade.

This being the day and hour fixed by postponement for consideration claims for compensation and damages that may be filed on account of the proposed alteration of Lachus Road, same came on, and the Board finds that claim filed by Edward C Grossman has been withdrawn; and

WHEREAS, No objections to making the alteration have been filed in writing; therefore

BE IT RESOLVED, By the board of county commissioners of Franklin County, Ohio, that it is the opinion of said Board that said improvement is of sufficient importance to the public to cause the road to be established on the altered line described and on the line shown on plat submitted by the county surveyor; to-wit:--

Beginning at a point in the center line of the Lachus Road; said point being on the property line between Edward Grossman's 65.85 acre tract and Merritt W Harper's 50-5/8 acre tract; thence in a northerly direction with an angle of 0 degrees 31 minutes to the left of present center line 1108 feet to a point; said point being 10 feet west of the present center line of road; thence northerly with an angle of 0 degrees 31 minutes to the right 519 feet, aforesaid line is ten feet from and parallel to the present center line; thence northerly with an angle of 0 degrees 49 minutes to the right 700 feet to the intersection of the center lines of the London and Lockbourne Road and Lachus Road and there to terminate.

and

BE IT FURTHER RESOLVED, that the Surveyor of Franklin County, Ohio, be and he hereby is ordered to stake out said road on the line as shown above and to the width of fifty feet, and it is further ordered that a copy of this resolution be transmitted to the said surveyor of Franklin County, O.

Voting Aye thereon: Vigor, Atcherson and Shade.