

This road record entry is a combination of the original road record book found in the Franklin County Engineer's Tax Map Department and the WPA transcribed road record book found in the Franklin County Engineer's Records Department. The WPA information was added to the original record to aid in reading the text or plats.

The information below refers to the WPA transcribed entries and was included in the front of each of those books:

“THE HISTORICAL DATA IN THIS RECORD

WAS COMPILED BY RECORDS IN THE OFFICE OF THE FRANKLIN COUNTY ENGINEER

WORKS PROGRESS ADMINISTRATION IN OHIO OFFICIAL PROJECT 665-42-3-130

W P 17847

SPONSORED BY

ALLEN C. SLADE, COUNTY ENGINEER

FRANKLIN COUNTY, OHIO”

FRANKLIN CO. O., ROAD RECORD No. 14 VACATION OF FAIRWAY CT EAST, WEST AND ALLEY IN THE FAIRWAY

March 18, 1931

Mr. Atcherson offered the following preamble and resolution and moved the adoption of the same, which was duly seconded by Mr. Shade.

WHEREAS, Section 6862 General Code of Ohio provides that when the Board of County Commissioners is of the opinion that it will be for the public convenience and welfare to locate, establish, alter, widen, straighten, vacate or change the direction of a public road, they shall so declare by resolution; therefore

BE IT RESOLVED, By the board of county commissioners of Franklin County, Ohio, all of said board being present and voting thereon and in favor thereof, that they do hereby declare that it is necessary for the public convenience and welfare that proceedings be had and taken to vacate, roads known as Fairway Court West and Fairway Court East, and an alley south of Broad Street in the Fairway, Truro Township, Franklin County, all lots in said addition owned by one and the same person, said roads and alley more particularly described as follows:--

Fairway Court West, beginning at the west terminus of same in The Fairway and running thence east to Fairway Boulevard, being about 780 feet in length.

Fairway Court East, in the Fairway, beginning at its north terminus and running south to the northeasterly line of Fairway Boulevard, and from the east line of Fairway Court East (north of Fairway Boulevard) east and south to the north line of Fairway Boulevard, and from the south line of Fairway Boulevard south to the south line of Fairway Addition, being about 1560 feet in length.

Alley south of Broad Street, in the Fairway, beginning at its westerly terminus at the east line of Lot 16, of said Fairway, and running easterly to the west line of Fairway Boulevard a distance of about 415 feet, and also beginning at the east line of Fairway Boulevard and running easterly to the west line of Hamilton Road, a distance of about 375 feet, being a total distance of about 790 feet.

and

BE IT FURTHER RESOLVED, that Friday April 3, 1931, at ten o'clock A.M., eastern standard time, on the line of said proposed road and alley vacations be and the same is hereby fixed as the time and place for viewing same; and that Wednesday, April 8, 1931 at 10:30 o'clock A.M., at the office of the Board of County Commissioners of Franklin County, Ohio, be and hereby is fixed as the time and place for final hearing thereon, and the clerk of the Board be and hereby is directed to cause legal publication thereof to be made in the Ohio State Journal.

Voting Aye thereon: Vigor, Atcherson and Shade.

PROOF OF PUBLICATION

State of Ohio } ss. Franklin County }

Paul Eisele, cashier of the Ohio State Journal, a newspaper published at Columbus, Franklin County, Ohio, with a paid circulation of more than 25,000, personally appeared and made oath that the attached printed advertisement was published for

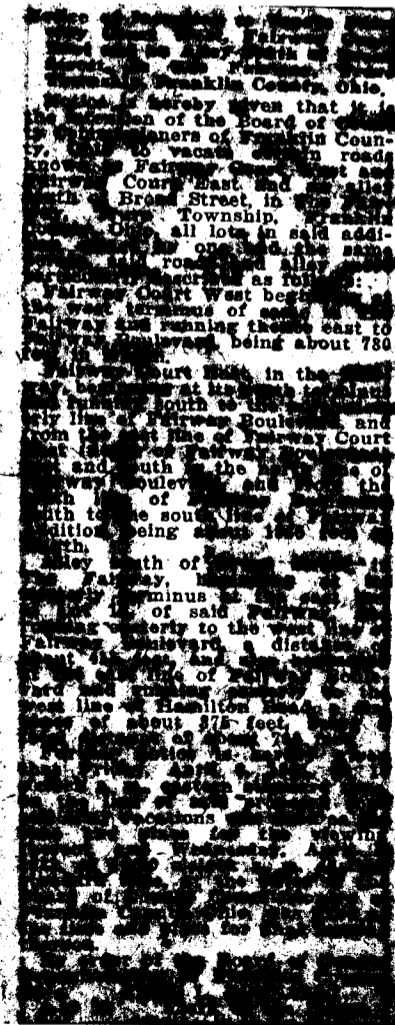
the time, March 19, 20th 1931

in said newspaper and that the rate charged therefor is the same as that charged to commercial advertisers for like services on usual contracts.

Subscribed and sworn to this 27th

day of March 1931

Notary Public in and for Franklin Co.



FRANKLIN CO. O., ROAD RECORD No. 13 VACATION OF FAIRWAY CT EAST, WEST AND ALLEY IN
THE FAIRWAY

April 3, 1931

In the matter of the resolution adopted by the Board of County Commissioners of Franklin County, Ohio, on March 18, 1931, for the vacation of roads known as Fairway Court West and Fairway Court East, and an alley south of Broad Street in the Fairway, Truro Township, Franklin County, Mr. Atcherson offered the following preamble and resolution and moved the adoption of the same, which was duly seconded by Mr. Shade.

WHEREAS, on the 18th day of March, 1931, the board of county commissioners of Franklin County, Ohio, adopted a resolution declaring it necessary to vacate Fairway Court East and Fairway Court West and an alley south of Broad Street in the Fairway, Truro Township, Franklin County, Ohio; and

WHEREAS, On the 18th day of March, 1931, said Board of County Commissioners did fix the 3rd day of April, 1931, at ten o'clock A.M., eastern standard time, on the line of said proposed road as the time and place for the viewing thereof, and did further fix the 8th day of April, 1931, at 10:30 o'clock A.M., eastern standard time, at the office of the board of county commissioners of Franklin County, Ohio, as the time and place for final hearing on said vacations; and

WHEREAS, Legal notice by publication in the Ohio State Journal, a newspaper published in and of general circulation in said county was given of the time and place for the viewing of said location and of the final hearing thereon; and

WHEREAS, the Board of County Commissioners of Franklin County, Ohio, did, on the 3rd day of April, 1931, the day fixed for the viewing of the said proposed vacations, meet on the line thereof as described in the resolution, and heard all the proof offered by parties interested in and affected thereby, and other persons competent to testify, and did go over and along the line of said proposed vacations, and by actual view of same, and the premises along and adjacent thereto which are to be affected thereby, does find that the vacation of said roads and alley is of sufficient importance to require that the surveyor of Franklin County, Ohio, be instructed and directed to make a survey and plat thereof; therefore

BE IT RESOLVED, By the board of county commissioners of Franklin County, Ohio, that the Surveyor of Franklin County, Ohio, be and he hereby is instructed and directed to make a plat and survey of the proposed roads and alley to be vacated, an accurate and detailed description of each tract of land which will be necessary to be taken, together with the names of each owner; shall set stakes at the termini of each right of way line and at all angles between such termini, and at sufficient other points on the right of way lines, so that the bounds of the proposed roads and alley may be discernible to property owners and others interested, and make report to the board of county commissioners on or before the 8th day of April, 1931, at 10:30 o'clock A.M., eastern standard time. Said report shall set forth the opinion of the county surveyor either for or against the granting of said vacations, which report, together with the plat and survey of the proposed vacations shall be deposited with the county commissioners.

Voting Aye thereon: Vigor, Atcherson and Shade.

Columbus, Ohio. April 8, 1931

Filed Apl 7, 1931.

Vacation of Fairway Court West
Fairway Court East and an alley
south of Broad Street in The
Fairway, Truro Township.

To the Hon. Board of County Commissioners, Franklin County, Ohio.

Gentlemen: AS directed by your Board on March 18, 1931, I have viewed the premises and herewith submit a plat showing the proposed vacation of certain streets and an alley in The Fairway, Truro Township, more particularly described as follows:--

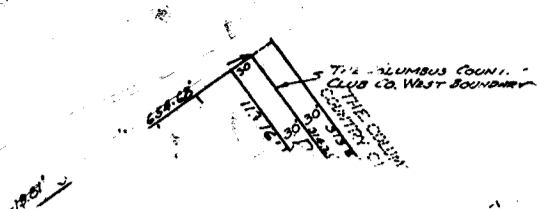
1. Fairway Court West, beginning at the west terminus of same in The Fairway and running thence east to Fairway Boulevard, being about 780 feet in length.
2. Fairway Court East, in The Fairway, beginning at its north terminus, and running south to the northeasterly line of Fairway Boulevard, and from the east line of Fairway Court East (north of Fairway Boulevard) east and south to the north line of Fairway Boulevard, and from the south line of Fairway Boulevard south to the south line of Fairway Addition, being about 1560 feet in length.
3. Alley south of Broad Street, in The Fairway, beginning at its westerly terminus at the east line of Lot 16 of said Fairway and running easterly to the west line of Fairway Boulevard, a distance of about 415 feet, and also beginning at the east line of Fairway Boulevard and running easterly to the west line of Hamilton Road, a distance of about 375 feet, being a total distance of about 790 feet.

I would recommend that the prayer of the petition be granted and the above streets and alley as described be vacated, and for the following reasons, viz:

Proceedings have been had in regular form for the vacation of that portion of The Fairway embracing said streets and alley, and its conversion again into farm lands, and for this reason they will be of no further need or benefit to the public; therefore, I would recommend their vacation.

Respectfully submitted, R S Blackford, Dep. County Surveyor.

FRANKLIN CO. O., ROAD RECORD No. ¹⁴ 13 vacation of Fairway Ct. East and West and an alley in the Fairway.



April 8, 1931

In the matter of the proceedings for the vacation of Fairway Court West, Fairway Court East and an alley south of Broad Street in "The Fairway", Truro Township, Franklin County, Ohio, Mr. Atcherson offered the following preamble and resolution and moved the adoption of the same, which was duly seconded by Mr. Shade.

WHEREAS, On the 3rd day of April, 1931, the board of county commissioners of Franklin County, Ohio, did, by proceedings duly adopted authorize and direct the Surveyor of Franklin County, Ohio, to make report in writing to the Board on or before 10:30 o'clock A.M., of Wednesday, April 8, 1931, relative to the proceedings for the vacation of Fairway Court West, Fairway Court East and an alley south of Broad Street in "The Fairway", said report to be in manner and form set forth and required by section 6865 of the General Code of Ohio; and

WHEREAS, R. S. Blackford, Deputy County Surveyor, on the 7th day of April, 1931, made report thereon in writing recommending the vacation of said Fairway Court West, Fairway Court East and an alley south of Broad Street in "The Fairway"; and

WHEREAS, The Board of County Commissioners of Franklin County, Ohio, finds that the public utility and welfare do not require said roads and alley proposed to be vacated, and described as follows:--

Fairway Court West, beginning at the west terminus of same in "The Fairway" and running thence east to Fairway Boulevard, being about 780 feet in length.

Fairway Court East, in "The Fairway", beginning at its north terminus, and running south to the northeasterly line of Fairway Boulevard, and from the east line of Fairway Court East (north of Fairway Boulevard) east and south to the north line of Fairway Boulevard, and from the south line of Fairway Boulevard south to the south line of Fairway Addition, being about 1560 feet in length.

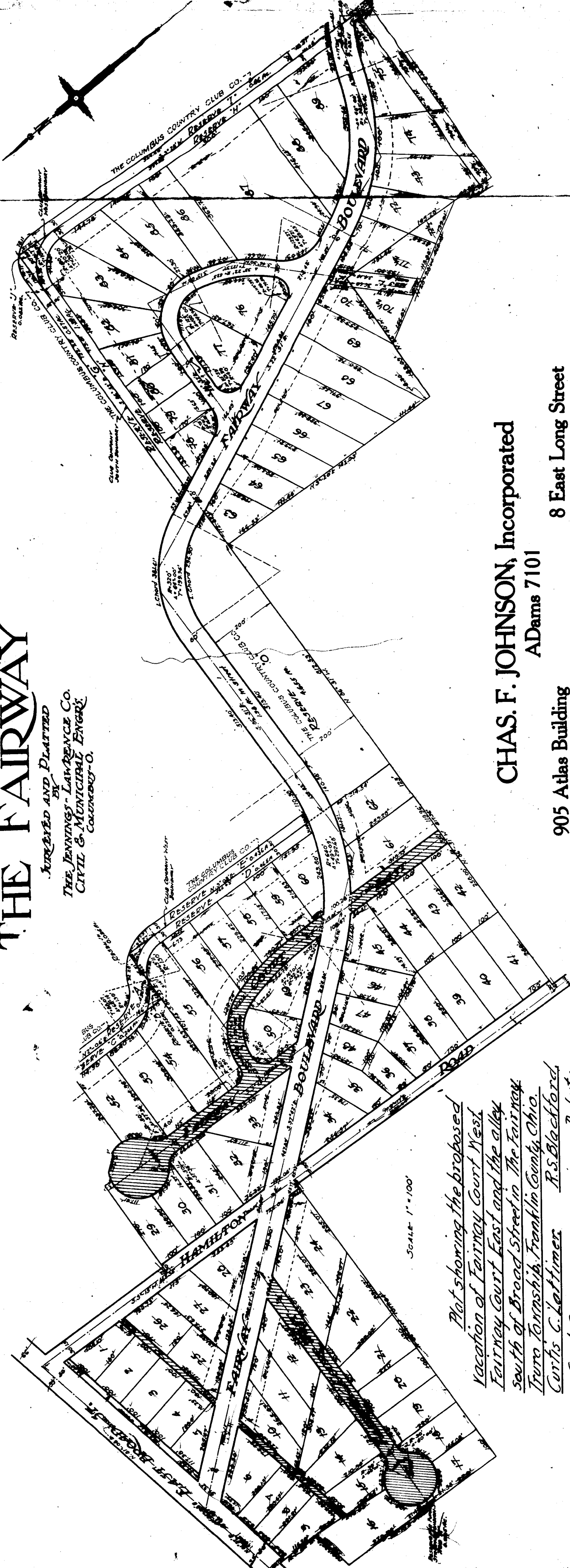
Alley south of Broad Street, in "The Fairway", beginning at its westerly terminus at the east line of Lot 16 of said Fairway and running easterly to the west line of Fairway Boulevard, a distance of about 415 feet, and also beginning at the east line of Fairway Boulevard and running easterly to the west line of Hamilton Road, a distance of about 375 feet, being a total distance of about 790 feet.

therefore

BE IT RESOLVED, By the board of county commissioners of Franklin County, Ohio, that said vacation of Fairway Court West, Fairway Court East and an alley south of Broad Street in The Fairway, Truro Twp. as described on the plat submitted by the surveyor of Franklin Co. O. be and the same are hereby declared vacated. Voting Aye thereon: Vigor, Atcherson and Shade.

THE FAIRWAY

DESIGNED AND PLANNED
BY
THE JENNINGS-LAWRENCE CO.
CIVIL & MUNICIPAL ENGINEERS
COLUMBUS-O.



*Plat showing the proposed
vacation of Fairway Court West,
Fairway Court East and the alley
south of Broad Street in The Fairway,
Troy Township, Franklin County, Ohio.
Curtis C. Lattimer, R.S. Blackford,
County Surveyors. Debuty.*

April 8 - 1931.

CHAS. F. JOHNSON, Incorporated
ADams 7101

905 Atlas Building
8 East Long Street

494-A

PLAT SHOWING
 PROPOSED VACATION OF FAIRWAY COURT WEST,
 FAIRWAY COURT EAST & THE ALLEY SOUTH OF
 BROAD STREET IN THE FAIRWAY.
 TRURO TOWNSHIP, FRANKLIN COUNTY, O.
 C.C.LATTIMER, CO. SUR. R.S.BLACKFORD, D.S.G.
 APRIL 8, 1931. SCALE 1" = 100'

