

This road record entry is a combination of the original road record book found in the Franklin County Engineer's Tax Map Department and the WPA transcribed road record book found in the Franklin County Engineer's Records Department. The WPA information was added to the original record to aid in reading the text or plats.

The information below refers to the WPA transcribed entries and was included in the front of each of those books:

“THE HISTORICAL DATA IN THIS RECORD

WAS COMPILED BY RECORDS IN THE OFFICE OF THE FRANKLIN COUNTY ENGINEER

WORKS PROGRESS ADMINISTRATION IN OHIO OFFICIAL PROJECT 665-42-3-130

W P 17847

SPONSORED BY

ALLEN C. SLADE, COUNTY ENGINEER

FRANKLIN COUNTY, OHIO”

FRANKLIN CO. O., ROAD RECORD No. 13 WIDENING OF FRANK ROAD

Frank Road - widening from the Scioto River going east for 3300'

ROW = 80'

April 12, 1930

Mr. Westlake offered the following preamble and resolution and moved the adoption of the same, which was duly seconded by Mr. Vigor.

WHEREAS Section 6862 General Code of Ohio, provides that a Board of County Commissioners may, without the presentation of a petition, take the necessary steps to locate, establish, alter, widen, straighten, vacate or change the direction of any road upon the passage of a resolution declaring the intention to do so; therefore

BE IT RESOLVED, By the board of county commissioners of Franklin County, Ohio, all of said board being present and voting thereon, and in favor thereof, that they do hereby declare that it is necessary for the public convenience and welfare that proceedings be had and taken to widen Frank Road, Marion Township, from the present width of sixty feet to eighty feet, described as follows:

Ten feet on the south side of Frank Road from the Scioto River eastward to the line between Peter Fornoff's forty acre tract and Albert S and Minnie A Holmes 2.123 acre tract; and ten feet on the north side of Frank Road from the Scioto River eastward to the west line of August L Furniss' 0.50 acre tract, a distance of approximately 3300 feet;

and

BE IT FURTHER RESOLVED, that Tuesday, April 29, 1930, at ten o'clock A.M., eastern standard time, on the line of said proposed improvement, be and the same is hereby fixed as the time and place for the viewing thereof, and Saturday, May 10, 1930, at ten o'clock A.M., eastern standard time, at the office of the Board of County Commissioners of Franklin County, Ohio, be and hereby is fixed as the time and place for final hearing thereon, and the clerk of the Board be and hereby is directed to cause legal publication thereof to be made in the Ohio State Journal.

Voting Aye thereon: Atcherson, Westlake and Vigor.

PROOF OF PUBLICATION

State of Ohio } ss.  
Franklin County }

Paul Eisele, cashier of the Ohio State Journal, a newspaper published at Columbus, Franklin County, Ohio, with a paid circulation of more than 25,000, personally appeared and made oath that the attached printed advertisement was published for

2 times, 4/14-21 1930

in said newspaper and that the rate charged therefor is the same as that charged to commercial advertisers for like services on annual contracts.

[Signature]

Subscribed and sworn to this 21st

day of April 1930  
[Signature]

Notary Public in and for Franklin Co.

W. H. RIBLE  
Notary Public, Franklin County, Ohio



April 29, 1930

In the matter of the resolution passed by the board of county commissioners April 12, 1930, for the widening of Frank Road, Marion Township, Franklin County, Ohio, Mr. Westlake offered the following preamble and resolution and moved the adoption of the same, which was duly seconded by Mr. Vigor.

WHEREAS, On the 12th day of April, 1930, the board of county commissioners of Franklin County, Ohio, adopted a resolution declaring it necessary for the public convenience and welfare to widen Frank Road as described in said resolution; and

WHEREAS, On the 12th day of April, 1930, said board of county commissioners did fix the 29th day of April, 1930, at ten o'clock A.M., eastern standard time, on the line of said proposed road, as the time and place for the viewing thereof, and did further fix the 10th day of May, 1930, at ten o'clock A.M., eastern standard time at the office of the board of county commissioners of Franklin County, Ohio, as the time and place for final hearing on said widening; and

FRANKLIN CO. O., ROAD RECORD No. <sup>14</sup>~~13~~ WIDENING OF FRANK ROAD

WHEREAS, Legal notice by publication in the Ohio State Journal, a newspaper published in and of general circulation in said county was given of the time and place for the viewing of said widening and of the final hearing thereon; and

WHEREAS, The Board of county commissioners of Franklin County, Ohio, did, on the 29th day of April, 1930, the day fixed for the viewing of said proposed widening, meet on the line thereof as described in the resolution, and heard all proof offered by parties interested in and affected thereby, and other persons competent to testify, and did go over and along the line of said proposed road, and by actual view of the same, and the premises along and adjacent thereto, which are to be affected thereby, does find that said widening is of sufficient importance to require that the surveyor of Franklin County, Ohio, be instructed and directed to make a survey and plat thereof; therefore-

BE IT RESOLVED? By the board of county commissioners of Franklin County, Ohio, that the surveyor of Franklin County, Ohio, be and he hereby is instructed and directed to make a plat and survey of the proposed road, an accurate and detailed description of each tract of land which will be necessary to be taken, together with the names of each owner; shall set stakes at the termini of each right of way line and at all angles between such termini, and at sufficient other points on the right of way lines so that the bounds of the proposed widening may be discernible to property owners and others interested. and make report to the Board of County Commissioners on or before the 10th day of May, 1930, at ten o'clock A.M., eastern standard time. Said report shall set forth the opinion of the county surveyor either for or against the granting of said widening, which report, together with the plat and survey of the proposed widening shall be deposited with the county commissioners.

Voting Aye thereon: Atcherson, Westlake and Vigor.

Columbus, Ohio May 8, 1930.

Filed May 8, 1930

To the Hon. Board of County Commissioners, Franklin County, O.

Gentlemen: AS directed by your Board on April 30, 1930, I have made a survey and plat of the proposed Frank Road widening in Marion Township, which I hereby submit together with a list of the property owners along the line of said widening, as proposed, and the amount of land appropriated.

I would recommend that the road be widened as proposed and as shown on the plat herewith submitted to a width of eighty feet.

I would recommend that the road be widened at this time for the following reasons, viz: The road, being between ten and 15 feet above the level of the ground on either side is dangerously narrow for the amount of travel thereon, and the large amount of earth required to widen it can be obtained from the excavation for the Frank Road Bridge at this time at very little cost.

MARION TOWNSHIP

Owner's name	R.T.	S.	Aud. Duplicate	Acres Owned	Acres Appropriated
Peter Fornoff	22	4 4	40.00	40.00	0.754
Frederick Becker	22	4 4	6.21	6.15	0.077
Greenville Gravel Corp	22	4 4	29.19	( 5.68 ( 5.00 ( 5.00 ( 5.00 ( 8.53	0.138 0.112 0.112 0.112 0.198
Total.....					1.503

Respectfully submitted,

Jos H Fleming, Dep. County Surveyor.

May 10, 1930

In the matter of the widening of a part of Frank Road, in Marion Township, Franklin County, Ohio, Mr. Westlake offered the following preamble and resolution and moved the adoption of the same, which was duly seconded by Mr. Vigor.

WHEREAS, On the 29th day of April, 1930, the board of county commissioners of Franklin County, Ohio, did, by resolution duly adopted authorize and direct the surveyor of Franklin County, Ohio, to make report in writing relative to said widening of said part of Frank Road to this Board on or before ten o'clock A.M., eastern standard time, of May 10, 1930, said report to be in manner and form prescribed by section 6865 of the General Code; and

WHEREAS, On the 8th day of May, 1930, Jos H Fleming, Deputy County Surveyor, made a report thereon; and

WHEREAS, the board of county commissioners of Franklin County, Ohio, finds that the public utility and welfare require the widening of said road as shown in the report and on the plat submitted by the county surveyor to a width of 80 feet; therefore

BE IT RESOLVED, by the board of county commissioners of Franklin County Ohio, that said part of Frank Road be, and the same is hereby found and declared to be of sufficient importance to cause the widening of the said part of said road to a width of 80 feet, on the line as shown on the plat submitted by the county surveyor; and

BE IT FURTHER RESOLVED, that Saturday, May 24, 1930, at ten o'clock A.M., eastern standard

FRANKLIN CO. O., ROAD RECORD No. 13<sup>8</sup> WIDENING OF FRANK ROAD.

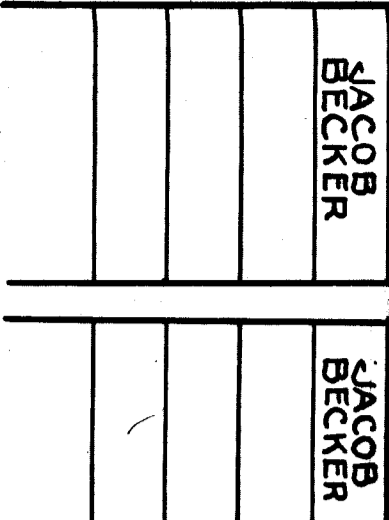
time, be and the same is hereby fixed as the time, and the office of the board of county commissioners the place, for hearing claims for compensation and damages, and that all claims for compensation and damages shall be filed in writing with the board of county commissioners on or before the time of said hearing; and

BE IT FURTHER RESOLVED, that notice of such time and place of hearing said claims shall be served on the owner or owners personally, or by leaving a copy of the same at the usual place of residence of such owner or owners at least five days before the time fixed for said hearing and that the clerk of the board shall cause such notice to be given, and make due report thereon as provided in section 6870 of the General Code of Ohio.

Voting Aye thereon: Atcherson, Westlake and Vigor.

S. HIGH STREET

ALBERT S. & MINNIE A. HOLMES  
2.123 AC.



FREDERICK BECKER  
6.15 AC.

AUGUST L. FURNISS  
0.50 AC.

0.071 AC. TO BE APPROPRIATED

PETER FORNOFF  
40 AC.

GREENVILLE GRAVEL CORP.  
8.53 AC.

0.198 AC. TO BE APPROPRIATED

PETER FORNOFF  
40 AC.

0.154 AC. TO BE APPROPRIATED

GREENVILLE  
5 AC.

0.112 AC. TO BE APPROPRIATED

GREENVILLE  
5 AC.

0.112 AC. TO BE APPROPRIATED

GREENVILLE  
5 AC.

0.112 AC. TO BE APPROPRIATED

GREENVILLE  
5 AC.

0.138 AC. TO BE APPROPRIATED


GREENVILLE  
5.68 AC.

FRANK ROAD

FRANK ROAD

SCIOTO

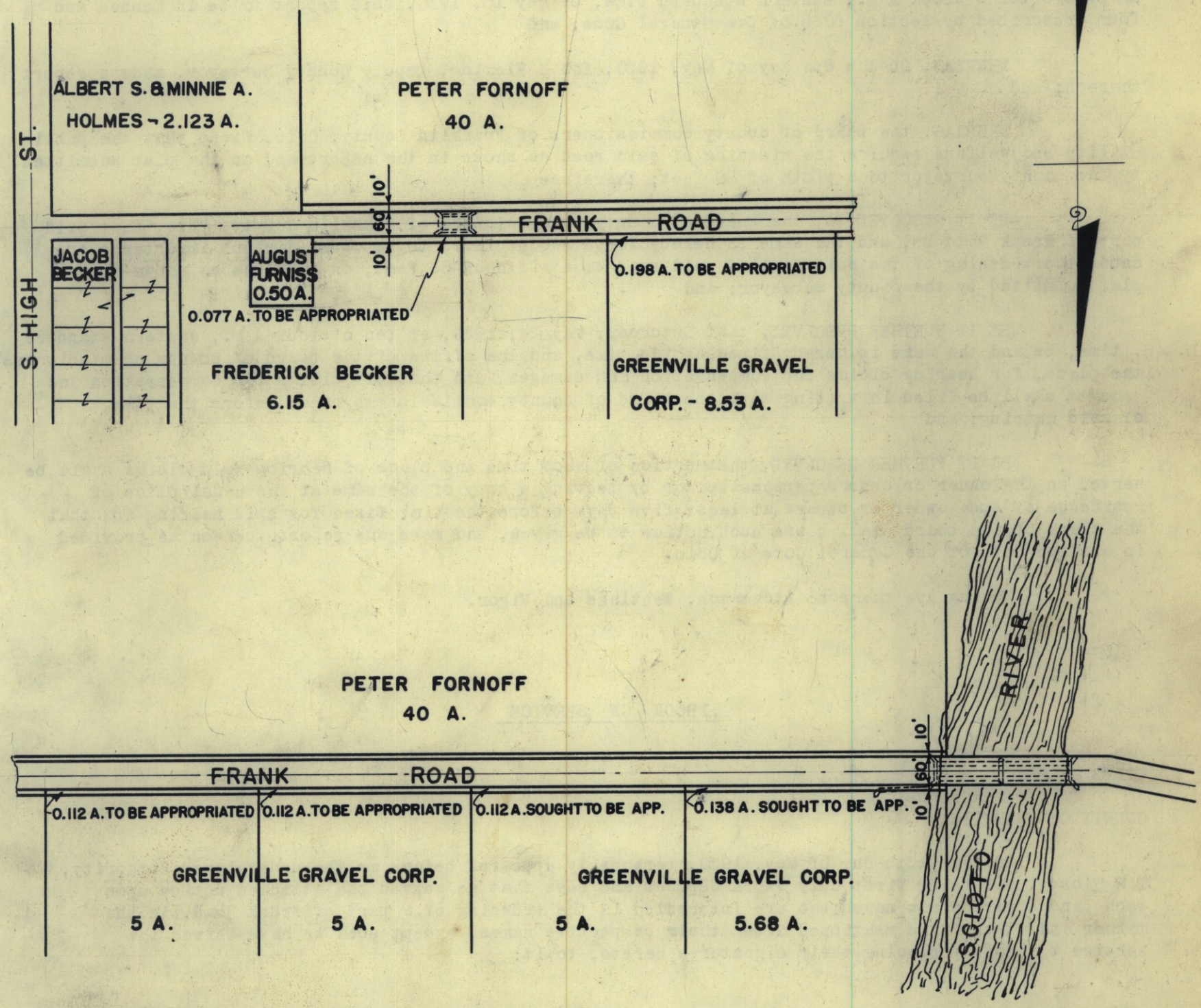
RIVER



2650

FRANK ROAD WIDENING  
MARION TWP.  
FRANKLIN COUNTY  
SURVEYORS OFFICE  
SCALE 1" = 100'  
MAY - 1930

PLAT SHOWING  
 FRANK ROAD WIDENING  
 MARION TWP., FRANKLIN CO., OHIO  
 FRANKLIN COUNTY SURVEYOR'S OFFICE  
 MAY-1930 SCALE 1" = 100'  
 RESCALED 1" = 200'



ROAD RECORD NO. 14.

continued from other page

(cont.)  
 PAGE NO. 447.

WIDENING OF FRANK ROAD

I would recommend that the road be widened as proposed and as shown on the plat herewith submitted to a width of eighty feet.

I would recommend that the road be widened at this time for the following reasons, viz: The road, being between ten and 15 feet above the level of the ground on either side is dangerously narrow for the amount of travel thereon, and the large amount of earth required to widen it can be obtained from the excavation for the Frank Road Bridge at this time at very little cost.

MARION TOWNSHIP

OWNER'S NAME	R.	T.	S.	AUD. DUPLICATE	ACRES OWNED	ACRES APPROPRIATED
Peter Fornoff	22	4	4	40.00	40.00	0.754
Frederick Becker	22	4	4	6.21	6.15	0.077
Greenville Gravel Corp	22	4	4	29.19	( 5.68 ( 5.00 ( 5.00 ( 5.00 ( 8.53	0.138 0.112 0.112 0.112 0.198
TOTAL.....						1.503

Respectfully submitted,  
 Jos H Fleming, Dep. County Surveyor.



June 7, 1930

This being the day fixed by postponement for hearing claims for compensation and damages in the matter of the widening of Frank Road, Marion Township, same came on, and on motion of Mr. Westlake, seconded by Mr. Vigor, consideration of said claims and action thereon was postponed to 10:30 o'clock A. M., of Wednesday, June 11, 1930.

Voting Aye thereon: Atcherson, Westlake and Vigor.

June 11, 1930

This being the day fixed by postponement for hearing claims for compensation and damages in the matter of the widening of Frank Road, Marion Township, same came on, and on motion of Mr. Westlake, seconded by Mr. Vigor, consideration of said claims and action thereon was postponed to 10:00 o'clock A. M., of Wednesday, June 18, 1930.

Voting Aye thereon: Atcherson, Westlake and Vigor.

June 18, 1930

This being the day and hour fixed by postponement for hearing claims for compensation and damages in the matter of the widening of Frank Road, Marion Township, same came on, and on motion of Mr. Westlake, seconded by Mr. Vigor, consideration of said claims and action thereon was postponed to ten A. M., of Wednesday, June 25, 1930.

Voting Aye thereon: Atcherson, Westlake and Vigor.

June 25, 1930

This being the day and hour fixed by postponement for hearing claims for compensation and damages in the matter of the widening of Frank Road, Marion Township, same came on, and on motion of Mr. Westlake, seconded by Mr. Vigor, consideration of said claims and action thereon was postponed to ten A. M., of Wednesday, July 2, 1930.

Voting Aye thereon: Atcherson, Westlake and Vigor.

July 2, 1930

This being the day and hour fixed by postponement for hearing claims for compensation and damages in the matter of the widening of Frank Road, Marion Township, same came on, and on motion of Mr. Westlake, seconded by Mr. Vigor, consideration of said claims and action thereon was postponed to 10:30 A. M., of Wednesday, July 9, 1930.

Voting Aye thereon: Atcherson, Westlake and Vigor.

July 9, 1930

This being the day and hour fixed by postponement for hearing claims for compensation and damages in the matter of the widening of Frank Road, Marion Township, same came on, and on motion of Mr. Westlake, seconded by Mr. Vigor, consideration of said claims and action thereon was postponed to 9:30 A. M. of Wednesday July 16, 1930.

Voting Aye thereon: Atcherson, Westlake and Vigor.

July 16, 1930

This being the day and hour fixed by postponement for hearing claims for compensation and damages in the matter of the widening of Frank Road, Marion Township, same came on, and on motion of Mr. Westlake, seconded by Mr. Vigor, consideration of said claims and action thereon was postponed to 9:30 A.M. of Wednesday, July 23, 1930.

Voting Aye thereon: Atcherson, Westlake and Vigor.

July 23, 1930

This being the day and hour fixed by postponement for hearing claims for compensation and damages in the matter of the widening of Frank Road, Marion Township, same came on, and on motion of Mr. Westlake, seconded by Mr. Vigor, consideration of said claims and action thereon was postponed to ten A.M. of Saturday, July 26, 1930.

Voting Aye thereon: Atcherson, Westlake and Vigor.

July 26, 1930

In the matter of the proceedings for the widening of a part of the Frank Road, Marion Township, this being the day and hour fixed by postponement for the consideration of claims filed for compensation and damages, same came on, and the Board of County Commissioners of Franklin County, Ohio, finds the following claims for compensation and damages filed as required by law, to wit:

FRANKLIN CO. O., ROAD RECORD No. ~~42~~ 43 WIDENING OF FRANK ROAD

Peter Fornoff Compensation for land \$600.00  
 Damages due to the extension of bridge, which will cause a change in the flood waters of the Scioto River, throwing the balance of my land open to an overflow, in an amount which I cannot estimate.

Frederick Becker Compensation and damages \$500.00  
 and

WHEREAS, No objections to said widening were filed in writing and the claim filed by Peter Fornoff for compensation for land appropriated, withdrawn by said Peter Fornoff; and

WHEREAS, After due consideration of the claims filed, and the hearing of evidence offered thereon, Mr. Westlake offered the following resolution and moved the adoption of the same, which was duly seconded by Mr. Vigor.

BE IT RESOLVED, By the board of county commissioners of Franklin County, Ohio, that the following amounts be and the same are hereby declared just and equitable and are hereby allowed as compensation for land taken and damages sustained on account of the widening of a part of the Frank Road, to wit:

Frederick Becker	0.077 A land at \$1000	\$77.00	
	Damages	<u>73.00</u>	\$150.00

Peter Fornoff Should the extension of the bridge on Frank Road cause damage to property, equitable adjustment shall be made at the time such damage is sustained.

and

BE IT FURTHER RESOLVED, that it is the opinion of the board of county commissioners of Franklin County, Ohio, that said widening of a part of Frank Road is of sufficient importance to the public to cause all of the compensation and damages on account thereof to be paid out of the county treasury, to wit: the sum of \$150.00 and that said sum be paid to Frederick Becker; and

BE IT FURTHER RESOLVED, that it is the opinion of said Board that said widening of a part of Frank Road is of sufficient importance to the public to cause the same to be widened to eighty feet, as proposed and as shown on the plat submitted by the surveyor; and

BE IT FURTHER RESOLVED, that the surveyor of Franklin County, Ohio, be and he hereby is ordered to stake out said road on the line as shown on the plat, and it is further ordered that a copy of this resolution be transmitted to the county surveyor of Franklin County, Ohio.

Voting Aye thereon: Atcherson, Westlake and Vigor.