

This road record entry is a combination of the original road record book found in the Franklin County Engineer's Tax Map Department and the WPA transcribed road record book found in the Franklin County Engineer's Records Department. The WPA information was added to the original record to aid in reading the text or plats.

The information below refers to the WPA transcribed entries and was included in the front of each of those books:

“THE HISTORICAL DATA IN THIS RECORD

WAS COMPILED BY RECORDS IN THE OFFICE OF THE FRANKLIN COUNTY ENGINEER

WORKS PROGRESS ADMINISTRATION IN OHIO OFFICIAL PROJECT 665-42-3-130

W P 17847

SPONSORED BY

ALLEN C. SLADE, COUNTY ENGINEER

FRANKLIN COUNTY, OHIO”

FRANKLIN CO. O., ROAD RECORD No. 13 WIDENING BEVELHYMER JOINT COUNTY ROAD

Bevelhymer Road - widening along the Franklin/Delaware County line

ROW = 50'

September 9, 1929

The Boards of County Commissioners of Franklin and Delaware Counties, this day met at the office of the Board of County Commissioners of Delaware County in joint session; present Milton W Westlake, Fred W Atcherson and Harry T Vigor, Franklin County Commissioners, and J.H. Andrews, T E Cowgill and E E Gephart, Delaware County Commissioners.

On motion of Mr. Atcherson, Mr. Andrews was elected chairman of the Joint Board of County Commissioners, and W J Main Clerk of the Joint Board of County Commissioners, seconded by Mr. Cowgill.

At said Joint Session Mr. Westlake offered the following preamble and resolution and moved the adoption of the same, which was duly seconded by Mr. Cowgill.

WHEREAS, Section 6875 General Code of Ohio, provides that a Joint Board of County Commissioners may adopt a resolution declaring the necessity for the widening, altering, straightening, etc. of a joint county road; therefore

BE IT RESOLVED, By the Joint Board of County Commissioners of Franklin County, and Delaware County, all of said Boards being present and voting thereon, and in favor thereof, that it is hereby declared necessary for the public convenience and welfare that proceedings be had and taken to widen Bevelhymer Road, and hereby declare intention to widen said Bevelhymer Road described as follows:-

Beginning at the intersection of Reynoldsburg and New Albany Road (Road No. 6) with the center line of the Bevelhymer Road, being also the line between Franklin and Delaware Counties; thence easterly along the line of said Bevelhymer Road to its intersection with the present Bevelhymer Road in Franklin County, and thence terminate, being in Plain Township, Franklin County and Harlem Township, Delaware County, and being about one mile in length,

the above described road to be widened to fifty feet; and

BE IT FURTHER RESOLVED, that Friday September 27, 1929, at two o'clock P.M. eastern standard time on the line of said proposed improvement be and the same is hereby fixed as the time and place for the viewing thereof, and Wednesday, October 2, 1929, at ten o'clock A.M. eastern standard time, at the office of the Board of County Commissioners of Franklin County, Ohio, be and hereby is fixed as the time and place for final hearing thereon, and the clerk of the Joint Board be and hereby is directed to cause legal publication thereof to be made in accordance with law; and

BE IT FURTHER RESOLVED, that the Surveyor of Franklin County, Ohio, be and is hereby appointed to prepare the necessary plans and reports required for this proposed improvement.

Voting Aye thereon: Milton W Westlake, Fred W Atcherson and Harry T Vigor, Franklin County Board of Commissioners.

J. H. Andrews, T E Cowgill and E E Gephart, Delaware County Commissioners.

PROOF OF PUBLICATION

State of Ohio } 38.
Franklin County }

Paul Eisele, cashier of the Ohio State Journal, a newspaper published at Columbus, Franklin County, Ohio, with a paid circulation of more than 25,000, personally appeared and made oath that the attached printed advertisement was published for

Two times, September 12th 1929
19th 1929

in said newspaper and that the rate charged therefor is the same as that charged to commercial advertisers for like services on annual contracts.

Paul Eisele

Subscribed and sworn to this 24th

day of September 1929
W. H. RIBLE

Notary Public in and for Franklin Co. Ohio

Notice of Intention to Widen Bevelhymer Road in Franklin and Delaware Counties.

Notice is hereby given that it is the intention of the Joint Board of County Commissioners of Franklin and Delaware Counties, to widen Bevelhymer Road, described as follows:

Beginning at the intersection of Reynoldsburg and New Albany Road (Road No. 6) with the center line of the Bevelhymer Road, being also the line between Franklin and Delaware Counties; thence easterly along the line of said Bevelhymer Road to its intersection with the present Bevelhymer Road in Franklin County, and there to terminate, being located in Plain Township, Franklin County and Harlem Township, Delaware County, and being about one mile in length, and said road to be widened to fifty (50) feet.

Notice is hereby given that Friday, Sept. 27, 1929, at 2 o'clock p.m. eastern standard time, on the line of said proposed improvement was fixed as the time and place for the viewing thereof, and Wednesday, Oct. 2, 1929, at 10 o'clock a.m. eastern standard time, at the office of the Board of County Commissioners of Franklin County, Ohio, be and hereby is fixed as the time and place for final hearing thereon.

By order of the Joint Board of County Commissioners of Franklin and Delaware Counties.

W. J. MAIN,
Clerk of the Joint Board of County Commissioners of Delaware and Franklin Counties. 9-12 19

PROOF OF PUBLICATION	
<p style="text-align: center; font-size: small;">Copy of Advertisement</p> <div style="background-color: black; width: 100%; height: 150px; margin-top: 10px;"></div>	<p>STATE OF OHIO Delaware County</p> <p style="text-align: center; font-size: small;">..... <i>W. D. Thomson</i></p> <p style="text-align: center; font-size: x-small;">being duly sworn, says he is</p> <p style="text-align: center; font-size: small;">..... <i>Publisher</i> of the</p> <p style="text-align: center;">DELAWARE GAZETTE</p> <p style="font-size: x-small;">a newspaper printed and published in Delaware, Delaware County, Ohio, and of general circulation therein, and that the annexed</p> <p style="text-align: center;">ADVERTISEMENT</p> <p style="font-size: x-small;">was published in said Newspaper..... <i>2</i>..... consecutive <i>weeks</i>, the first insertion being on the <i>12th</i> day of <i>September</i> A. D., 19 <i>29</i>.</p> <p style="text-align: center; font-size: small;">..... <i>W. D. Thomson</i></p> <p style="font-size: x-small;">Sworn to before me and subscribed in my presence this <i>21st</i> day of <i>September</i> A. D., 19 <i>29</i>.</p> <p style="text-align: center; font-size: small;">..... <i>Mary T. Gay</i></p> <p style="text-align: center; font-size: small;">..... <i>Mary T. Gay</i></p> <p style="text-align: center; font-size: small;">..... <i>Notary Public</i></p> <p style="font-size: x-small;">Printer's Fees... <i>6c</i>.....</p> <p style="font-size: x-small;">Notary's Fees.....</p>

September 27, 1929

In the matter of the proceedings for the widening of Bevelhymer Joint County Road, in Plain Township, Franklin County, Ohio, and Harlem Township, Delaware County, Ohio, at a joint session of the Franklin and Delaware Counties Boards of Commissioners this day held on the line of the proposed widening of said road, Mr. Vigor offered the following preamble and resolution, and moved the adoption of the same, which was duly seconded by Mr. J H Andrews.

WHEREAS, On the 9th day of September, 1929, the Joint Board of County Commissioners of Franklin and Delaware Counties, by unanimous vote, declared that the public convenience and welfare required the widening of Bevelhymer Joint County Road; and

WHEREAS, On the 9th day of September, 1929, said Joint Board of County Commissioners did fix the 27th day of September, 1929, at two o'clock P.M. eastern standard time, on the line of said proposed road improvement, as the time and place for viewing thereof, and did further fix the 2nd day of October, 1929, at ten o'clock A.M., eastern standard time, at the office of the Board of County Commissioners of Franklin County, Ohio, as the time and place for final hearing thereon; and

WHEREAS, Legal notice by publication in the Ohio State Journal and Delaware Gazette, newspapers published in and of general circulation in said respective counties, was given of the time and place for the viewing of said location and of the final hearing thereon; and

WHEREAS, The joint Board of County Commissioners of Delaware and Franklin Counties Ohio, did, on the 27th day of September, 1929, the day fixed for the viewing thereof, meet on the line of the proposed Bevelhymer road and heard all the proof offered by parties interested in and affected thereby, and other persons competent to testify, and did go over and along the line of said Bevelhymer Joint County Road, and by actual view of same, and the premises along and adjacent thereto, which are to be affected by the widening of said road, does find that the widening of the said road is of sufficient importance to require that the surveyor of Franklin County, Ohio, be instructed and directed to make a survey and plat thereof; therefore

BE IT RESOLVED, By the joint board of county commissioners of Franklin and Delaware Counties, that the surveyor of Franklin County, Ohio, be and he hereby is instructed and directed to make a plat and survey of the proposed road, an accurate and detailed description of each tract of land which will be necessary to be taken, together with the name of each owner; shall set stakes at the termini of each right-of-way line and at all angles between such termini. and at sufficient other points on the right of way lines so that the bounds

of the proposed road may be discernible to property owners and others interested, and make report to the joint board of county commissioners of Franklin and Delaware Counties, on or before the 2nd day of October, 1929, at ten o'clock A.M. eastern standard time at the office of the Board of County Commissioners of Franklin County, Ohio. Said report shall set forth the opinion of the county surveyor either for or against the granting of said improvement, which report, together with the plat and survey of the proposed widening shall be deposited with the joint board of County commissioners of Delaware and Franklin Counties, Ohio.

Voting Aye thereon: Milton W Westlake, Fred W Atcherson and Harry T Vigor, Commissioners of Franklin County, Ohio.

J.H. Andrews, T E Cowgill and E E Gephart Commissioners of Delaware County, Ohio.

Plat of the proposed widening of the Bevelhymer Joint County Road

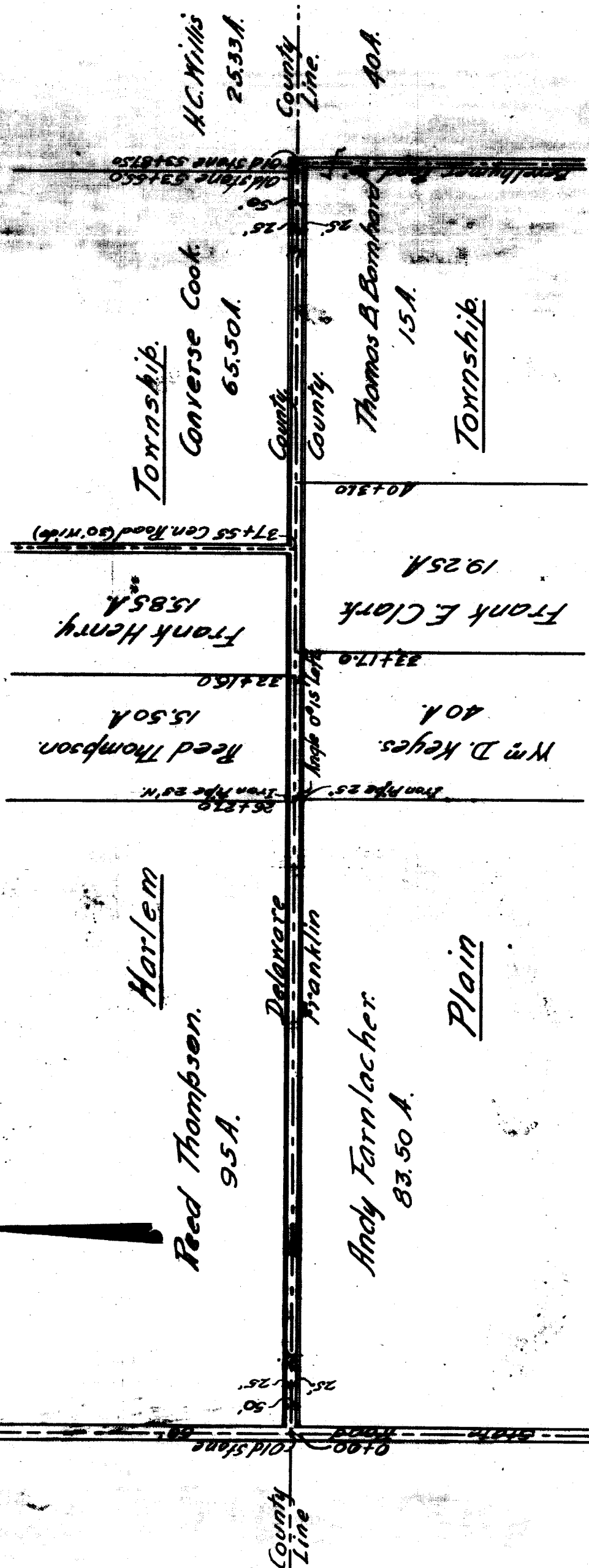

on the line between

Plain Township, Franklin County, Harlem Township, Delaware County, Ohio

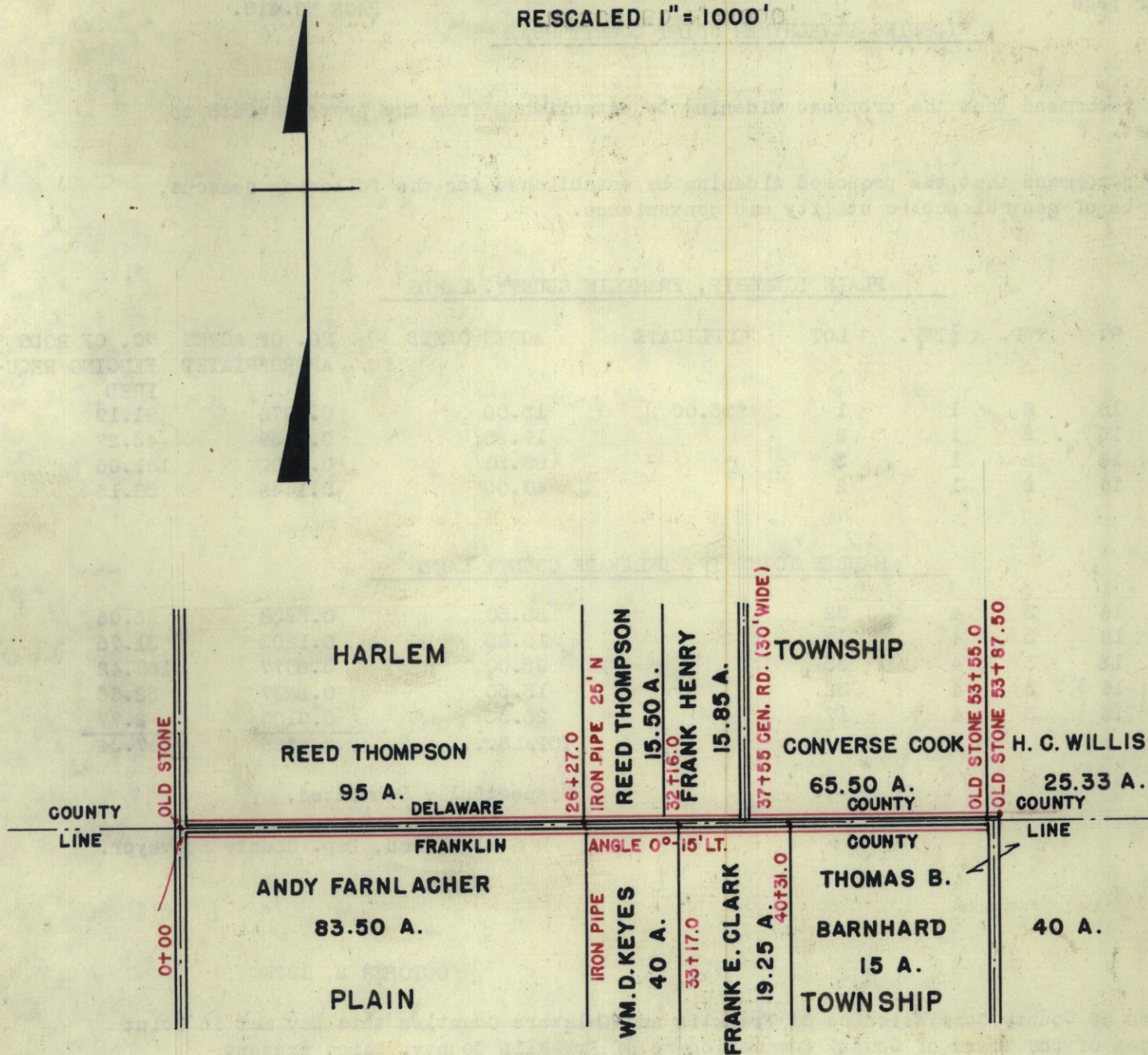
Curtis C. Lattimer, Co. Sur. R.S. Blackford, Deputy

Oct 2-1929.

Scale 1" = 500'



PLAT SHOWING
 PROPOSED WIDENING OF THE
 BEVELHYMER JOINT COUNTY ROAD
 PLAIN TWP., FRANKLIN CO., HARLEM TWP., DELAWARE CO., OHIO
 C. C. LATTIMER, CO. SUR. S. R. S. BLACKFORD, D. C. S.
 OCT. 2, 1929 SCALE 1" = 500'
 RESCALED 1" = 1000'



ROAD RECORD NO. 14.

continued from other page

PAGE NO. 417.

WIDENING BEVELHYMER JOINT COUNTY ROAD

of the proposed road may be discernible to property owners and others interested, and make report to the joint board of county commissioners of Franklin and Delaware Counties, on or before the 2nd day of October, 1929, at ten o'clock A.M., eastern standard time at the office of the Board of County Commissioners of Franklin County, Ohio, Said report shall set forth the opinion of the county surveyor either for or against the granting of said improvement, which report, together with the plat and survey of the proposed widening shall be deposited with the joint board of county commissioners of Delaware and Franklin Counties, Ohio.

Voting Aye thereon: Milton W. Westlake, Fred W. Atcherson and Harry T. Vigor, Commissioners of Franklin County, Ohio.

J. H. Andrews, T. E. Cowgill and E. E. Gephart Commissioners of Delaware County, Ohio.

FRANKLIN COUNTY
 SURVEYOR'S OFFICE

COLUMBUS, OHIO. OCTOBER 2, 1929

SUBJECT: BEVELHYMER JOINT COUNTY ROAD WIDENING.
 PLAIN TOWNSHIP, FRANKLIN COUNTY.
 HARLEM TOWNSHIP, DELAWARE COUNTY

TO THE HON. JOINT BOARD OF COUNTY COMMISSIONERS, FRANKLIN AND DELAWARE COUNTIES, OHIO.

GENTLEMEN: As directed by your Honorable Joint Board on September 27, 1929, I have made a survey and plat of the proposed widening of the Bevelhymer Road located on the line between Plain Township in Franklin County and Harlem Township, in Delaware County, which I hereby submit together with a list of the property owners along the line of said proposed widening and the amount of land sought to be appropriated and the number of rods of fencing required.

continued on next page

FRANKLIN CO. O., ROAD RECORD No. ¹⁴~~13~~ WIDENING BEVELHYMER JOINT COUNTY ROADFRANKLIN COUNTY
SURVEYOR'S OFFICE

Columbus, Ohio, October 2, 1929

Subject: Bevelhymer Joint County Road widening.
Plain Township, Franklin County,
Harlem Township, Delaware County

To the Hon. Joint Board of County Commissioners, Franklin and Delaware Counties, Ohio.

Gentlemen: As directed by your Honorable Joint Board on September 27, 1929, I have made a survey and plat of the proposed widening of the Bevelhymer Road located on the line between Plain Township in Franklin County and Harlem Township, in Delaware County, which I hereby submit together with a list of the property owners along the line of said proposed widening and the amount of land sought to be appropriated and the number of rods of fencing required.

I would recommend that the proposed widening be established from the present width to a width of fifty feet.

I would recommend that the proposed widening be established for the following reasons, viz: It will be of general public utility and convenience.

PLAIN TOWNSHIP, Franklin County, Lands.

Name	R.	Twp.	½ Twp.	Lot	Duplicate Acres Owned.	No. of acres Appropriated	No. of rods of fencing required.
Barnhard, B Thomas	16	2	1	1	\$55 00	0.3076	81.19
Clark, Fred E	16	2	1	2		0.1639	43 27
Farnlacher, Andy	16	2	1	3		0.6100	161.06
Keyes, Wm D	16	2	1	2		0.1445	38 15

HARLEM TOWNSHIP, DELAWARE COUNTY LANDS

Cook, Converse	16	3	4	32	65.50	0.3638	96.06
Henry, Frank	16	3	4	32	15.85	0.1203	31.76
Thompson, Reed	16	3	4	33	95.00	0.6077	160 42
" "	16	3	4	32	15.50	0.1237	32.66
Willis, H C	16	3	4	17	25.33	0.0105	2.77
Totals.....						2.4520	647.34

Respectfully submitted,

R S Blackford, Dep. County surveyor.

Filed Oct 2, 1929.

October 2, 1929

The Boards of County Commissioners of Franklin and Delaware Counties this day met in joint session at the offices of the Board of County Commissioners of Franklin County, Ohio, present Milton Westlake, Fred W Atcherson and Harry T Vigor, Franklin County Commissioners, J. H. Andrews, T E Cowgill and E E Gephart, Delaware County Commissioners.

On motion of Mr. Westlake, seconded by Mr. Cowgill, Fred W Atcherson was appointed clerk of the joint board of Franklin and Delaware County Commissioners.

In the matter of the proceedings for the widening of Bevelhymer Joint County Road, Plain Township, Franklin County, Ohio, and Harlem Township, Delaware County, Ohio, Mr. Atcherson offered the following preamble and resolution and moved the adoption of the same, which was duly seconded by Mr. Cowgill.

WHEREAS, On the 27th day of September, 1929, the joint board of county commissioners of Franklin and Delaware Counties, did, by resolution duly adopted, authorize and direct the surveyor of Franklin County, Ohio, to make report in writing relative to the widening of Bevelhymer Joint County Road to the joint board on or before ten o'clock A.M., eastern standard time of Wednesday October 2, 1929; said report to be in manner and form prescribed by section 6865 of the General Code; and

WHEREAS, On the 2nd day of October, 1929, R S Blackford, deputy County surveyor, made report thereon; and

WHEREAS, No objections to the widening of said joint county road were filed in writing; and

WHEREAS, The joint board of county commissioners of Franklin and Delaware Counties, Ohio, finds that the public utility and welfare require the widening of said Joint County Road as shown in the report and on the line as shown on the plat submitted by the county surveyor to a width of fifty feet; therefore

BE IT RESOLVED, By the Joint board of County Commissioners of Franklin and Delaware Counties, Ohio, that said Bevelhymer Joint County Road, be and the same is hereby found and declared to be of sufficient importance to cause the widening of said road to fifty feet, and on the line as shown on the plat submitted by the county surveyor and is necessary for the public convenience and welfare; and

14
FRANKLIN CO. O., ROAD RECORD No. ~~12~~ WIDENING BEVELHYMER JOINT COUNTY ROAD

BE IT FURTHER RESOLVED, that wednesday, October 16, 1929, at eleven o'clock A.M., eastern standard time, be and the same is hereby fixed as the time and the office of the Board of County Commissioners of Franklin County, Columbus, Ohio, the place for hearing claims for compensation and damages, and that all claims for compensation or damages shall be filed in writing with the Joint Board of County Commissioners of Franklin and Delaware Counties on or before the time of said hearing; and

BE IT FURTHER RESOLVED, that notice of such time and place of hearing such claims shall be served on the owner or owners personally, or by leaving a copy of the same at the usual place of residence of such owner or owners at least five days before the time fixed for said hearing and that the clerk of the Joint Board shall cause such notice to be given, and make due report thereon as provided in section 6870 General Code of Ohio. X

Voting Aye thereon: Milton W Westlake, Fred W Atcherson and Harry T Vigor, Franklin County Commissioners.

J. H. Andrews, T E Cowgill and E E Gephart, Delaware County Commissioners.

On motion of Mr. Cowgill, seconded by Mr. Atcherson, the joint board of county commissioners of Franklin and Delaware Counties, adjourned to meet October 16, 1929, at eleven o'clock. A M.

Voting Aye thereon: Milton W Westlake, Fred W Atcherson, Harry T Vigor, J H Andrews, T E Cowgill and E E Gephart.

Attest: Fred W Atcherson, Clerk Joint Board of County Commissioners of Franklin and Delaware Counties.

PROOF OF SERVICE

STATE OF OHIO)
COUNTY OF FRANKLIN)

On this 7th day of October, 1929, personally appeared before the undersigned authority, R. S. Blackford, who being first duly sworn deposes and says that he served the attached notice upon each lot and land owner herein named, in the manner and at the time mentioned after their respective names, except such as have waived the service thereof by placing their signatures hereto, to wit:-

Name of Person Served	How Served	When Served	We acknowledge service of the Attached Notice.
Barnhard, Thos. B.	Residence	Oct 7, 1929	
Clark, Fred E	"	"	
Farnlacher, Andy	"	"	
Keyes Wm D	Mrs Fred Siegfried agt. 1499 Aberdeen Ave. Columbus O.	Oct 7, 1929	
Cook, Converse	Residence	Oct. 7, 1929	
Henry, Frank	"	"	
Thompson, Reed	"	"	
Willis, H C	"	"	

and further deponent saith not.

R S Blackford, Dep. County Surveyor.

Sworn to before me and signed in my presence this 7th day of October, 1929.

Torrey H Latham, Notary Public
Franklin County O.

NOTICE IN THE MATTER OF THE WIDENING OF A
JOINT COUNTY ROAD KNOWN AS BEVELHYMER JOINT
COUNTY ROAD.

Notice is hereby given that a resolution was adopted by the Joint Board of County Commissioners of Franklin and Delaware Counties, Ohio, October 2, 1929, declaring it necessary to widen Bevelhymer Joint County Road in Plain Township, Franklin County, Ohio, and Harlem Township, Delaware County, Ohio, described as follows:-

Beginning at the intersection of Reynoldsburg and New Albany Road (Road No. 6) with the center line of the Bevelhymer Road, being also the line between Franklin and Delaware Counties; thence easterly along the line of said Bevelhymer Road to its intersection with the present Bevelhymer Road in Franklin County, and there to terminate, and being about one mile in length.

You are further notified that wednesday, October 16, 1929, at eleven o'clock A.M. eastern standard time, at the office of the Board of County Commissioners of Franklin County, Columbus, Ohio, has been fixed as the time and place for hearing and considering claims that may be filed for compensation and damages in said matter. Application for compensation and damages shall be made in writing at any time before the time for hearing thereon. Failure to make such application shall be a waiver of all rights thereto, by every person interested therein, except minors or other persons under disability.

By order of the Joint Board of County Commissioners of Franklin and Delaware Counties, Ohio.

Fred W Atcherson
Clerk of the Joint Board

October 16, 1929

The Boards of County Commissioners of Franklin and Delaware Counties, Ohio, this day met in joint session at the office of the Board of County Commissioners of Franklin County, Ohio, in the matter of the proceedings for the proposed widening of Bevelhymer Joint County Road in Plain Township, Franklin County, Ohio, and Harlem Township, Delaware County, Ohio, with Milton W Westlake, Fred W Atcherson and Harry T Vigor, Franklin County Commissioners and J H Andrews, T E Cowgill and E E Gephart, Delaware County Commissioners present as members thereof. T E Andrews acting as chairman and Fred W Atcherson, clerk.

Mr. Westlake offered the following preamble and resolution and moved the adoption of the same, which was duly seconded by Mr. Cowgill.

WHEREAS, This being the day and hour fixed for considering claims for compensation and damages that may be filed on account of the proceedings for the proposed widening of Bevelhymer Joint County Road, same came on; and

WHEREAS, No objections to said widening were filed in writing and claims filed for compensation for land appropriated were withdrawn by the claimants; therefore

BE IT RESOLVED, By the Joint Board of County Commissioners of Franklin and Delaware Counties, Ohio, that it is the opinion of said Joint Board of County Commissioners that said improvement is of sufficient importance to the public convenience and welfare to cause the road to be widened to fifty feet on the line as shown on plat submitted by the county surveyor, to wit:-

Beginning at the intersection of Reynoldsburg and New Albany Road (Road No. 6) with the center line of the Bevelhymer Road, being also the line between Franklin and Delaware Counties; thence easterly along the line of said Bevelhymer Road to its intersection with the present Bevelhymer Road in Franklin County, and there to terminate, and being about one mile in length; X

and

BE IT FURTHER RESOLVED, that the surveyor of Franklin County, Ohio, be and he hereby is ordered to stake out said road on the line as shown above and to the width of fifty feet, and it is further ordered that a copy of this resolution be transmitted to the said Surveyor of Franklin County, Ohio.

Voting Aye thereon: Milton W Westlake, Fred W Atcherson Harry T Vigor, Franklin County Commissioners.

J H Andrews, T E Cowgill and E E Gephart, Delaware County Commissioners.

On motion of Mr. Atcherson, seconded by Mr. Gephart, the Joint Board adjourned. Voting Aye thereon: M W Westlake, Fred W Atcherson and Harry T Vigor; J. H. Andrews, T E Cowgill and E E Gephart.

Attest: Fred W Atcherson, Clerk, Joint Board of County Commissioners.