

This road record entry is a combination of the original road record book found in the Franklin County Engineer's Tax Map Department and the WPA transcribed road record book found in the Franklin County Engineer's Records Department. The WPA information was added to the original record to aid in reading the text or plats.

The information below refers to the WPA transcribed entries and was included in the front of each of those books:

“THE HISTORICAL DATA IN THIS RECORD

WAS COMPILED BY RECORDS IN THE OFFICE OF THE FRANKLIN COUNTY ENGINEER

WORKS PROGRESS ADMINISTRATION IN OHIO OFFICIAL PROJECT 665-42-3-130

W P 17847

SPONSORED BY

ALLEN C. SLADE, COUNTY ENGINEER

FRANKLIN COUNTY, OHIO”

14.  
FRANKLIN CO. O., ROAD RECORD No. 13 ESTABLISHMENT OF HINMAN AVE. EXTENSION

Smith Road - establishment from Lockbourne Road to Champion Avenue

PUBLIC ROAD PETITION

ROW = 50'

To the county Commissioners of Franklin County, Ohio:

The undersigned petitioners, freeholders of said county, residing in the vicinity of the proposed improvement hereinafter described, respectfully represent that the public convenience and welfare require the establishment of a public road on the line hereinafter described; and make application to you to institute and order proper proceedings in the premises to establish such road; the same not being and inter county highway or a main market road.

The following is the route and termini of said road:

Beginning at the intersection of the Lockbourne Road (Road #68) and the lot L. Smith Road (#301) in Marion Township; thence in a westerly direction through the Addie E. Comstock 8 A. tract, the Frederick Koenig 10.67 A. tract, the J L Eichner 6 A tract; the J E and R E Leddy 3.765 A and 0.516 A tracts, the W I Lawrence 14.58 A and 14.196 A tracts and the Caroline Morris 3.50 A tract to intersect Ohio Avenue as extended by action of the Board of County Commissioners, of record in Road Record 13, page 247 and there to terminate, being about 2230 feet in length and being in Marion Township.

Petitioners Names: J L Eichner, W I Lawrence, Della Harris, Wm J. Pflieger, Max Waible, Herbert Waibel, Henry Gallm Chas Schlepfi, Frederick Koenig, Peter Volk, Julia Volk, Eliz. Volk, Mrs Leddy, James E Leddy, Wm and L E Thompson, E S Kirkpatrick, A F Johnson, Grace E Johnson, H G Waibel, J J Christ, L H Prushing, D J Deibel.

FILED FEB 13, 1928

ESTABLISHMENT OF HUNMAN AVE EXTENSION.

Feb. 15, 1928

Mr. Barthman offered the following preamble and resolution and moved the adoption of the same, which was duly seconded by Mr. Westlake.

WHEREAS, J L Eichner, et al., on the 13th day of February, 1928, presented a petition signed by at least 12 free holders of Franklin County, Ohio, residing in the vicinity of the proposed improvement, requesting said board to establish a public road, the general route and termini thereof to be as follows:-

Beginning at the intersection of the Lockbourne Road (Road #68) and the Lot L. Smith Road (#301) in Marion Township; thence in a westerly direction thru the Addie E Comstock 8 A. tract, the Frederick Koenig 10.67 A tract, the J L Eichner 6 A tract, the J R and R E Leddy 3.765 A and 0.516 A tracts, the W I Lawrence 14.58 A and 14.196 A tracts, and the Caroline Morris 3.50 A tracts to intersect Ohio Avenue as extended by action of the board of county commissioners of record in Road Record 13, page 247, and there to terminate, being about 2230 feet in length and in Marion Township;

therefore

BE IT RESOLVED, by the board of county commissioners of Franklin County, Ohio, that the 6th day of March, 1928, at ten o'clock A. M., eastern standard time, is hereby fixed as the date and time when the board of county commissioners will view the proposed improvement on and along the general route thereof; and that the 21st day of March, 1928, at ten o'clock A. M., eastern standard time, is hereby fixed as the date and time for final hearing on said petition and proposed improvement at the office of the board of county commissioners in the court house of Franklin County, Ohio; and

BE IT FURTHER RESOLVED, that notice of the time and place for both such view and hearing be given by publication once a week for two consecutive weeks in the Ohio State Journal, a newspaper published and having general circulation in Franklin County, Ohio, where the proposed improvement is located, and that said notice, in addition to the date and place of such view and place and time of the final hearing, shall state briefly the character of the proposed improvement.

Voting Aye thereon; Atcherson, Barthman and Westlake.

March 6, 1928

In the matter of the petition of J L Eichner, et al., praying for the establishment of a county road, known as Hinman Avenue Extension, Mr. Barthman offered the following preamble and resolution and moved the adoption of the same, which was duly seconded by Mr. Westlake.

WHEREAS, On the 13th day of February, 1928, J L Eichner, et al., filed with the Board of county commissioners of Franklin County, Ohio, a petition praying for the establishment of a county road in Marion Township, Franklin County, Ohio, described in said petition; and

WHEREAS, On the 15th day of February, 1928, said board of county commissioners did fix the 6th day of March, 1928, at ten o'clock A. M., eastern standard time, on the line of said proposed road, as the time and place for the viewing thereof, and did further fix the 21st day of March, 1928, at ten o'clock A. M., eastern standard time, at the office of the board of county commissioners of Franklin County, Ohio, as the time and place for final hearing on said petition; and

WHEREAS, Legal notice by publication in the Ohio State Journal, a newspaper published in and of general circulation in said county, was given of the time and place for the viewing of said location and of the final hearing thereon; and

FRANKLIN CO. O., ROAD RECORD No. 13 ESTABLISHMENT OF HINMAN AVE. EXTENSION

WHEREAS, the board of county commissioners of Franklin County, Ohio, did, on the 6th day of March, 1928, the day fixed for the viewing of said proposed road, meet on the line thereof as described in the petition, and heard all the proof offered by parties interested in and affected thereby, and other persons competent to testify and did go over and along the line of said proposed road, and by actual view of the same, and the premises along and adjacent thereto, which are to be affected thereby, does find that said establishment is of sufficient importance to require that the surveyor of Franklin County, Ohio, be instructed and directed to make a survey and plat thereof; therefore

BE IT RESOLVED, by the board of county commissioners of Franklin County, Ohio, that the surveyor of Franklin County, Ohio, be and he hereby is instructed and directed to make a plat and survey of the proposed road, an accurate and detailed description of each tract of land which will be necessary to be taken, together with the name of each owner; shall set stakes at the termini of each right of way line and at all angles between such termini, and at sufficient other points on the right of way lines so that the bonds of the proposed improvement may be discernible to property owners and others interested, and make report to the board of county commissioners on or before March 21, 1928, at ten o'clock A. M., eastern standard time. Said report shall set forth the opinion of the county surveyor either for or against the granting of said proposed establishment, which report, together with the plat and survey of said improvement shall be deposited with the County Commissioners.

Voting Aye thereon; Atcherson, Westlake and Barthman.

PROOF OF PUBLICATION

State of Ohio } ss.  
Franklin County }

Paul Eisele, cashier of the Ohio State Journal, a newspaper published at Columbus, Franklin County, Ohio, with a paid circulation of more than 25,000, personally appeared and made oath that the attached printed advertisement was published for two times, February 17<sup>th</sup> 24<sup>th</sup> 1928

in said newspaper and that the rate charged therefor is the same as that charged to commercial advertisers for like services on annual contracts.

Paul Eisele  
Subscribed and sworn to this 24<sup>th</sup> day of Feb 1928  
Notary Public in and for Franklin County.

Notice of Filing Petition to Establish Hinman Avenue Extension.  
Notice is hereby given that a petition was filed with the Board of County Commissioners of Franklin County, Ohio, on the 13th day of February, 1928, praying for the establishment of Hinman Avenue Extension, described as follows:  
Beginning at the intersection of the Lockbourne Road (Road No. 68) and the lot L. Smith Road (No. 301) in Marion Township; thence in a westerly direction through the Addie E. Comstock 8 A. tract, the Frederick Koenig 10.67 A. tract, the J. L. Eichner 6 A. tract, the J. E. and R. E. Leddy 3.765 A. and 0.516 tracts, the W. I. Lawrence 14.58 A. and 14.196 A. tracts, and the Caroline Morris 3.50 A. tract to intersect Ohio Avenue as extended by action of the Board of County Commissioners, of record in Road Record 13, page 247, and there to terminate, being about 2230 feet in length and being in Marion Township.  
Notice is hereby given that Tuesday, March 6, 1928, at ten o'clock A. M., Eastern standard time, on the line of said proposed avenue, was fixed as the time and place for the viewing thereof, and Wednesday, March 21, 1928, at ten o'clock A. M., Eastern standard time, at the office of the Board of County Commissioners of Franklin County, Ohio, was fixed as the time and place for the final hearing thereon.  
By order of the Board of County Commissioners of Franklin County, Ohio.  
FRED L. DONNALLY,  
Clerk of the Board.,  
2-17 24

To the hon. Board of County Commissioners, Franklin County, O. Columbus, O. March 20, 1928

Gentlemen: As directed by your board on March 6, 1928, I have made a survey and plat of the proposed establishment of the Extension of Hinman Avenue in Marion Township as prayed for by J L Eichner et al., which I hereby submit together with a list of the property owners along the line of said improvement and the amount of land appropriated.

I would recommend that the proposed extension be granted, but I do not think it of sufficient importance, convenience or utility to the general public at present to warrant the payment of any portion of the amount that may be asked in claim as compensation for land taken or for damages.

I would recommend that the said extension be established to a width of 60 feet.

Marion Township Lands.

Name	R	tp	Sec.	1/2 Sec.	Lots	Acres owned	Acres appropriated
Comstock, Addie	22	5	27	40	8	8.00	0.4860
Eichner J L	22	5	27	40	6	6.00	0.2797
Koenig, Frederick	22	5	27	40	7	10.67	0.5028
Lawrence W I	22	5	26	39		15.227	0.5261
do	22	5	27	40	2-3-4-5	11.75	0.4054
do	22	5	27	40	2-3-4-5	14.196	0.3636


FRANKLIN CO. O., ROAD RECORD No. ~~13~~ ESTABLISHMENT OF HINMAN AVENUE EXTENSION

Leddy, J E and R E	22	5	27	40	5-6	3.765	0.2329
Leddy, Jas E & Rosalia	22	5	27	40	3-4-5	0.516	0.0086
Morris, Caroline	22	5	27	40	1-2	3.50	0.1120

Respectfully submitted,

R S Blackford, Dep. County Surveyor.

X RSB-C



E. Line of Industrial Switz

621.30

Lot 1.

Avenue Extension 60'

Lot 2.

Morris 350A.

Lawrence 14,196A.

Ohio

Caroline

M. I.

Woodrow Ave.

Champion

Avenue 60'

Lot 3.

Note: Lots numbered from 1 to 8 represent the subdivision of Earhart Estate. Complete Rec. 46-378.

Lawrence 11,75A.

M. I.

Lot 4.

Lawrence 15,227A.

M. I.

RR 14-410

Wilson

Avenue (as proposed) 50'

Lot 5.

R. E. Leddy 9,765A.

J. E. and

Lot 6.

Eichner 6A.

J. L.

Lot 7.

Koenig 10,67A.

Frederick

Lot 8.

Comstock 8A.

Addie E.

Drive

Marion

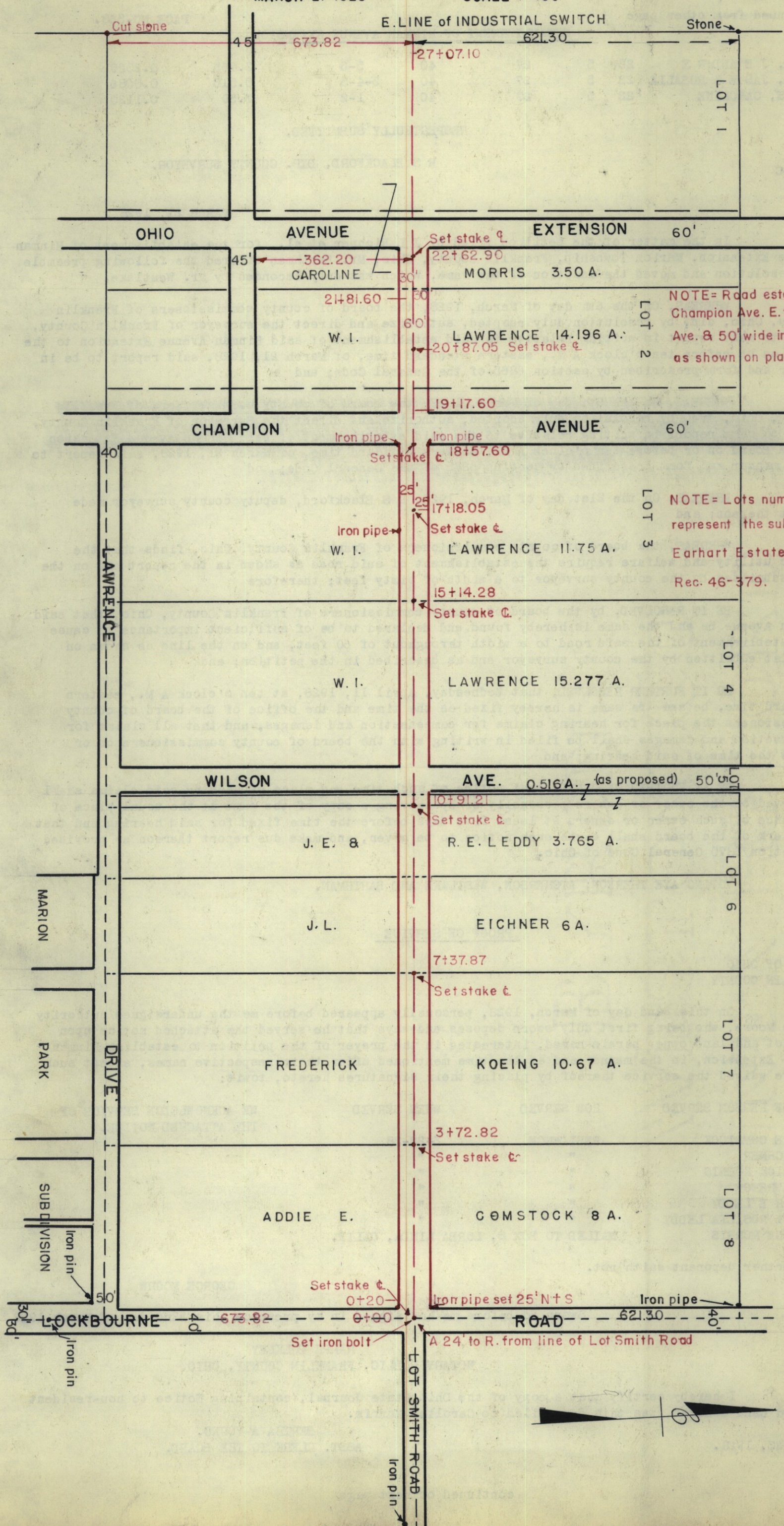
Park

Subdivision.

Plat of proposed  
Hinman Avenue Extension,  
Marion Township, Franklin County, Ohio.  
Curtis G. Lattimer, C.Sur. R.S. Blackford, D.C.S.  
March 21-1928. Scale 1"=100'



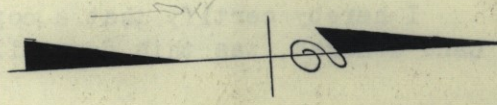
PLAT OF PROPOSED  
 HINMAN AVENUE EXTENSION  
 MARION TWP. FRANKLIN CO., O.  
 C.C. LATTIMER CO. SUR.- R.S. BLACKFORD, D.C.S.  
 MARCH 21-1928 SCALE 1"=100'



NOTE= Road established from Champion Ave. E. to Lockbourne Ave. & 50' wide instead of 60' as shown on plat.

NOTE= Lots numbered from 1 to 8 represent the subdivision of Earhart Estate Complete, Rec. 46-379.

A 24' to R. from line of Lot Smith Road



FRANKLIN CO. O., ROAD RECORD No. 14 1928 ESTABLISHMENT OF HINMAN AVENUE EXTENSION

March 21, 1928

In the matter of the petition filed by J L Eichner et al., for the establishment of Hinman Avenue Extension, Marion Township, Franklin County, Ohio, Mr. Barthman offered the following preamble and resolution and moved the adoption of the same, which was duly seconded by Mr. Westlake.

WHEREAS, On the 6th day of March, 1928, the board of county commissioners of Franklin County Ohio, did, by resolution duly adopted, authorize and direct the surveyor of Franklin County, Ohio, to make report in writing relative to said establishment of said Hinman Avenue Extension to the Board on or before ten o'clock A.M., eastern standard time, of March 21, 1928, said report to be in manner and form prescribed by section 6865 of the General Code; and

X WHEREAS, On the 21st day of March, 1928, R S Blackford, deputy county surveyor made report thereon; and

WHEREAS, the board of county commissioners of Franklin County, Ohio, finds that the public utility and welfare require the establishment of said road as shown in the report and on the plat submitted by the county surveyor to a width of sixty feet; therefore

BE IT RESOLVED, by the board of county commissioners of Franklin County, Ohio, that said Hinman Avenue be and the same is hereby found and declared to be of sufficient importance to cause the establishment of the said road to a width throughout of 60 feet, and on the line as shown on the plat submitted by the county surveyor and as described in the petition; and

BE IT FURTHER RESOLVED, that Wednesday, April 11, 1928, at ten o'clock A.M., eastern standard time, be and the same is hereby fixed as the time and the office of the board of county commissioners the place for hearing claims for compensation and damages, and that all claims for compensation and damages shall be filed in writing with the board of county commissioners on or before the time of said hearing; and

BE IT FURTHER RESOLVED, that notice of such time and place of hearing said claims shall be served on the owner or owners personally or by leaving a copy of the same at the usual place of residence of such owner or owners at least five days before the time fixed for said hearing and that the clerk of the board shall cause such notice to be given, and make due report thereon as provided in section 6870 General Code of Ohio.

Voting Aye thereon; Atcherson, Westlake and Barthman.

PROOF OF SERVICE

STATE OF OHIO  
FRANKLIN COUNTY

On this 22nd day of March, 1928, personally appeared before me the undersigned authority George Moore, who being first duly sworn deposes and says that he served the attached notice upon each lot and land owner herein named, interested in the prayer of the petition to establish Hinman Avenue Extension, in the manner and at the time mentioned after their respective names, except such as have waived the service thereof by placing their signatures hereto, to wit:

Name of Person Served	How served	When served	We acknowledge service of the attached notice.
Addie E Comstock	Residence	3-22-28	
J L Eichner	"	"	
Frederick Koenig	"	"	
W I Lawrence	"	"	
J E & R E Leddy	"	"	
Jas E & Rosalia Leddy	"	"	
Caroline Morris	Mailed to Box 8, Torba Linda, Calif.		

and further deponent saith not.

George Moore

Sworn to before me and signed in my presence this 22nd day of March 1928

Ralph Bulkley  
Notary Public, Franklin County, Ohio.

I hereby certify that a copy of the Ohio State Journal, containing Notice to Non-resident Lot and Land Owners", was this day mailed to Caroline Morris.

Bertha A Young,  
Asst. Clerk to the Board.

March 23, 1928.

Columbus, Ohio, March 21, 1928.

NOTICE IN THE MATTER OF THE ESTABLISHMENT OF HINMAN AVE. EXTENSION.

Notice is hereby given that a resolution was adopted by the board of county commissioner of Franklin County, Ohio, March 21, 1928, declaring it necessary to establish Hinman Avenue Extension in Marion Township described as follows:-

Beginning at the intersection of the Lockbourne Road (Road #68) and the Lot L. Smith Road (#301) in Marion Township; thence in a westerly direction through the Addie E Comstock 8 A tract, the Frederick Koenig 10.67 A. tract, the J L Eichner 6 A tract, the J E and R E Leddy 3.765 A and 0.516 A tracts, the W I Lawrence 14.58 A tract and 14.196 A tract and the Caroline Morris 3.50 A tract to intersect Ohio

FRANKLIN CO. O., ROAD RECORD No. <sup>14</sup>~~33~~ ESTABLISHMENT OF HINMAN AVENUE EXTENSION

Avenue as extended by action of the board of county commissioners, of record in road record 13, page 247, and there to terminate, being about 2230 feet in length, and being in Marion Township.

You are further notified that Wednesday, April 11, 1928, at ten o'clock A.M., eastern standard time, at the office of the board of county commissioners of Franklin County, Ohio, has been fixed as the time and place for hearing and consideration of claims for compensation and damages in said matter. Application for compensation and damages shall be made in writing at any time before the time for hearing thereon. Failure to make such application shall be a waiver of all rights thereto, by every person interested therein, except minors or other persons under disability.

By order of the Board of County Commissioners of Franklin County, Ohio.

Fred L Donnally  
Clerk of the Board.

## PROOF OF PUBLICATION

State of Ohio }  
Franklin County } ss.

Paul Eisele, cashier of the Ohio State Journal, a newspaper published at Columbus, Franklin County, Ohio, with a paid circulation of more than 25,000, personally appeared and made oath that the attached printed advertisement was published for Two time, March 23rd  
30th 1928

in said newspaper and that the rate charged therefor is the same as that charged to commercial advertisers for like services on annual contracts.

Paul Eisele

Subscribed and sworn to this 2nd

day of April 1928.

W. J. Debe  
Notary Public in and for Franklin County.

Notice to Non-Resident Land and Lot Owners in the Matter of the Establishment of a County Road to be Known as Hinman Avenue Extension.

To Caroline Morris, Jorba Lind, Cal., and other non-resident land owners:

Notice is hereby given that a resolution was adopted by the Board of County Commissioners of Franklin County, Columbus, Ohio, March 21, 1928, declaring it necessary to establish a road to be known as Hinman Avenue Extension, described as follows:

Beginning at the intersection of Lockbourne Road (Road No. 68) and the Lot L. Smith Road (No. 301) in Marion Township; thence in a westerly direction through the Addie E. Comstock 8-acre tract, the Frederick Koenig 10.67-A tract, the J. L. Eichner 6-A tract, the J. E. and R. E. Leddy 3.765-A and 0.516-A tracts, the W. I. Lawrence 14.58-A and 14.196-A tracts and the Caroline Morris 3.60-A tract to intersect Ohio Avenue as extended by action of the Board of County Commissioners, of record in road record 13, page 247, and there to terminate, being about 2230 feet in length, in Marion Township.

You are further notified that Wednesday, April 11, 1928, at 10 o'clock a. m., Eastern Standard Time, at the office of the Board of County Commissioners of Franklin County, Columbus, Ohio, has been fixed as the time and place for hearing and considering claims for compensation and damages in said matter. Application for compensation and damages shall be made in writing any time before the time for hearing thereon. Failure to make such application shall be a waiver of all rights thereto, by every person interested therein, except minors or other persons under disability.

By order of the Board of County Commissioners of Franklin County, Ohio. FRED L. DONNALLY,  
3 23 30 Clerk of the Board.

April 11, 1928

On motion of Mr. Westlake, seconded by Mr. Atcherson, Be it Resolved, that the third and fourth paragraphs of a resolution adopted by the Board of county commissioners of Franklin County, Ohio, March 21, 1928, in the matter of the petition filed for the establishment of Hinman Avenue Extension, Marion Township, be and the same are hereby amended to read as follows; and that the remainder of said resolution shall stand as heretofore adopted.

WHEREAS, The Board of County Commissioners of Franklin County, Ohio, finds that the public utility and welfare require the establishment of said road as shown in the report and on the plat submitted by the county surveyor to a width of 60 feet, but subject to the modifications and changes in the route and termini hereinafter described, which modifications and changes in the judgment of the board of county commissioners are required by the public convenience and welfare, to wit:-

Beginning at the intersection of the Lockbourne Road (Road #68) and the Lot L Smith Road (#301) in Marion Township; thence in a westerly direction thru the Addie E Comstock 8 A tract, the Frederick Koenig 10.67 A tract, the J L Eichner 6 A tract, the J E and R E Leddy 3.765 A. and 0.516 A tracts, the W I Lawrence 15.227 A and 11.75 A tracts, to intersect Champion Avenue and there to terminate, being 1842.60 feet in length in Marion Township.

therefore

BE IT RESOLVED, by the board of county commissioners of Franklin County, Ohio, that said Hinman Avenue Extension be, and the same is hereby found and declared to be of sufficient importance to cause the establishment of the said road to a width of 60 feet, and on that part

14

FRANKLIN CO. O., ROAD RECORD No. 13 ESTABLISHMENT OF HINMAN AVENUE EXTENSION

of the line as shown on the plat submitted by the county surveyor and as described in the petition, which is included between the termini hereinbefore more particularly described, and further, the Board hereby determines to proceed with said improvement.

Voting Aye thereon; Atcherson and Westlake. Absent and not voting Barthman.

April 11, 1928

In the matter of the petition filed by J L Eichner et al., praying for the establishment of Hinman Avenue Extension, and this being the day and hour fixed for considering claims for compensation and damages that may be filed on account of the proposed establishment of said road, same came on for hearing claim filed by Mrs Caroline Morris, Yorbalinda, Calif, as follows:-

I enter my claim for \$500.00 for damages my property will suffer by extension of Hinman Avenue.

The Board having by resolution duly adopted, modified and changed the route and termini of the proposed improvement so as to exclude from the proposed improvement the property of said claimant, and the board finding that no damages will be sustained by said claimant, said claim is hereby denied, and there being no other claims for compensation or damages filed with the Board; therefore

BE IT RESOLVED, By the board of county commissioners of Franklin County, Ohio, that it is the opinion of said board that said improvement is of sufficient importance to the public to cause the same to be established on the line described below to the width of 60 feet, to wit:

Beginning at the intersection of the Lockbourne Road (Road #68) and the Lot L Smith Road (#301) in Marion Township; thence in a westerly direction through the Addie E Comstock 8 A tract, the Frederick Koenig 10.67 A tract, the J L Eichner 6 A tract, the J E and R E Le dy 3.765 A and 0.516 A tracts, the W I Lawrence 15.227 A and 11.75 A tracts, to intersect Champion Avenue and there to terminate, being 1842.60 feet in length in Marion Township;

and

BE IT FURTHER RESOLVED, that the surveyor of Franklin County, Ohio, be and he hereby is ordered to stake out said road on the line as shown above to the width of 60 feet, and it is further ordered that a copy of this resolution be transmitted to the said surveyor of Franklin County, Ohio.

Voting Aye thereon; Atcherson and Westlake. Absent and not voting Barthman.

August 7, 1929

Mr. Atcherson offered the following preamble and resolution, and moved the adoption of the same, which was duly seconded by Mr. Vigor.

WHEREAS, On the 11th day of April, 1928, the board of county commissioners, pursuant to proceedings had for that purpose, by resolution established the Hinman Avenue Extension Improvement at a width of 60 feet; and

WHEREAS, During all of said proceedings it was the intent, purpose and understanding of all concerned affected by this improvement that the width of said improvement was 50 feet and that the number of 60 feet referred to in said proceedings was through inadvertance and mistake; and

WHEREAS, In order to conform to the intention and purpose of all concerned and affected by this improvement, said number of 60 feet should be changed and corrected to the number of 50 feet; therefore

BE IT RESOLVED, By the board of county commissioners of Franklin County, Ohio, that said resolution of April 11, 1928, ordering the surveyor of Franklin County, Ohio, to stake out said road at a width of 60 feet be and the same is amended to read 50 feet, and said surveyor of Franklin County, Ohio, is hereby ordered accordingly thereto to stake out said road on said line as shown in said original resolution of April 11, 1928 to a width of 50 feet, and that a copy of this amendment to the resolution be transmitted to the said surveyor of Franklin County, Ohio.

Voting Aye thereon; Westlake, Atcherson and Vigor.