

This road record entry is a combination of the original road record book found in the Franklin County Engineer's Tax Map Department and the WPA transcribed road record book found in the Franklin County Engineer's Records Department. The WPA information was added to the original record to aid in reading the text or plats.

The information below refers to the WPA transcribed entries and was included in the front of each of those books:

“THE HISTORICAL DATA IN THIS RECORD

WAS COMPILED BY RECORDS IN THE OFFICE OF THE FRANKLIN COUNTY ENGINEER

WORKS PROGRESS ADMINISTRATION IN OHIO OFFICIAL PROJECT 665-42-3-130

W P 17847

SPONSORED BY

ALLEN C. SLADE, COUNTY ENGINEER

FRANKLIN COUNTY, OHIO”

FRANKLIN CO. O., ROAD RECORD No. 13 ESTAB. ROBINWOOD AVE EXTENDED

Robinwood Avenue - establishment from Washburn Avenue to E Main Street

ROW = 60'

PUBLIC ROAD PETITION

To the County Commissioners of Franklin County, Ohio.

The undersigned petitioners, freeholders of said County, residing in the vicinity of the proposed improvement hereinafter described, respectfully represent that the public convenience and welfare require the establishment of a public road on the line hereinafter described; and make application to you to institute and order proper proceedings in the premises to establish such road; the same not being an inter-county highway or a main market road;

The following is the route and termini of said road;

Beginning at the intersection of Robinwood Ave. and Washburn Ave. in Lowry Bros East Broad Street Acre Allotment; thence southerly through the 17.11 A and 6.42 A tracts owned by Samuel Doney, on line of Robinwood Avenue produced, to the N line of East Main Street (National Road) and there to terminate, being in Truro Township and being about 1360 feet in length.

Petitioners Names: Millar Buttles, Eliz F Williams, Frank C Shoemaker, Wilson P Cremeans, Olive Couch, Herman Ludwig, Majorie Ludwig, Fred E Weeks, Mrs Frank Wearts, Mrs Mary Wilkins, Mrs Jeanette Edwards, Thos J Edwards, W E Weeks, Phil Hoffman Estella Hoffhines C D McDonald, W E Davis.

Filed Oct 12, 1927

PETITIONERS BOND

KNOW ALL MEN BY THESE PRESENTS: That we, Henry A Williams Millar Buttles and Frank Shoemaker are held and firmly bound unto the State of Ohio for the use and benefit of Franklin County, in the penal sum of \$200, to the payment of which, well and truly to be made, we do hereby jointly and severally bind ourselves, our heirs, executors and administrators.

Signed by us and dated at Columbus, this 13 day of September, 1927.

The condition of the above obligation is such, that whereas, application by petition has been made to the county commissioners of said Franklin County, by Millar Buttles and others for the opening of a public road; the following being the route and termini thereof; Beginning at the intersection of Robinwood Ave. and Washburn Ave. in Lowry Bros East Broad Street Acre Allotment; thence southerly through the 17.11 A and 6.42 A tracts owned by Samuel Doney, on line of Robinwood Avenue produced, to the N line of East Main Street (National Road) and there to terminate, being in Truro Township and being about 1360 feet in length.

Now if the said petitioners will pay into the Treasury of said county, the costs and expense incurred in the proceedings for such improvement, in case the prayer of such petition be not granted; then this obligation to be void, otherwise to be in full force in law.

Henry A Williams, Millar Buttles, Frank C Shoemaker.

FILED Oct 12, 1927

Franklin County, O.
Office of the Auditor

Columbus Oct 13, 1927

This is to Certify, that the principal and sureties subscribing to the appended bond appear on the tax lists of Franklin County, Ohio, with the taxable valuations shown opposite their names;

Millar Buttles	\$20,000
Frank C Shoemaker	5,000

Signed A J Thatcher, County Auditor.

October 12, 1928

Millar Buttles, etbal. on the 12th day of October, 1927m filed with the Board of County Commissioners of Franklin County, Ohio, a petition praying for the establishment of a road in Truro Township, Franklin County, Ohio, described as follows:-

Beginning at the intersection of Robinwood Avenue and Washburn Avenue in Lowry Bros. East Broad Street Acre Allotment; thence southerly through the 17.11 acre and 6.42 acre tracts owned by Samuel Doney, on line of Robinwood Avenue produced, to the N. line of East Main Street (National Road) and there to terminate; being in Truro Township and being about 1360 feet in length.

On motion of Mr. Westlake, seconded by Mr. Barthman, Thursday November 10, 1927, at ten o'clock A M., eastern standard time, on the line of said proposed avenue, was fixed as the time and place for the viewing thereof, and Wednesday, November 23, 1927, at ten o'clock A M., eastern standard time, at the office of the board of county commissioners of Franklin County, Ohio, was fixed as the time and place for the final hearing thereon, and the clerk of the Board was directed to cause legal publication thereof to be made in the Ohio State Journal.

Voting Aye thereon; Barthman and Westlake. Absent and not voting Atcherson.

October 17, 1927


The attached notice mailed to you by order of the board of county commissioners of Franklin County, Ohio, is to inform you of the time and place of view and hearing in the matter of the petition filed with the said Board for the establishment of Robinwood Avenue Extended.

Fred L Donnally, Clerk of Board.

I hereby certify that the attached notice relating to the petition filed for the establishment of Robinwood Avenue Extended, with the foregoing explanation was mailed to the following persons October 17, 1927.

Marjorie Ludwig, Frank C Shoemaker, Millar Buttles, Philip Hoffhines, ThosmJ Edwards, Herman Ludwig, Eliz T Williams, C D McDonald, Estella Hoffhines, Jeanette Edwards.

Fred L D mnally
Clerk of the Board of County Commissioners of Franklin County, Ohio.



X

PROOF OF SERVICE

STATE OF OHIO
FRANKLIN COUNTY

On this 18th day of October, 1927, personally appeared before me R S Blackford, Deputy County Surveyor, who being first duly sworn, deposes and says that he served a copy of the attached notice upon the clerks of the corporations named herein, in accordance with section 6864 of the G C of Ohio, in the manner and at the time stated below; said notice relating to the filing of a petition for the establishment of Robinwood Avenue Extended in Truro Twp. Franklin County, Ohio.

Person served	How served	When served	We acknowledge service of the attached notice
W T Leffler, Clerk of the Village of East Columbus, O	Personally	10-18-27	W T Leffler
S W R derick, Clerk of the Village of Bexley, O.	Office	"	S W Roderick
Harry H Turner, Clerk City of Columbus, O.	Personally	"	Harry H Turner.

and further deponent saith not.

R S Blackford,
Dep. County Surveyor, Franklin CO Ohio

Sworn to before me and signed in my presence this 18 day of Oct. 1927.

Ralph Bulkley
Notary Public, Franklin County O

FRANKLIN CO. O., ROAD RECORD No. 14
ESTABLISHMENT ROBINWOOD AVE EXTENDED

PROOF OF PUBLICATION

State of Ohio }
Franklin County } ss.

Paul Eisele, cashier of the Ohio State Journal, a newspaper published at Columbus, Franklin County, Ohio, with a paid circulation of more than 25,000, personally appeared and made oath that the attached printed advertisement was published for

Three times, 10/17-18-31
1927

in said newspaper and that the rate charged therefor is the same as that charged to commercial advertisers for like services on annual contracts.

Paul Eisele

Subscribed and sworn to this 2nd day of

Nov 1927
W. J. Reice

Notary Public in and for Franklin County.

Matter of Miller Buttles, et al., praying for the establishment of Robinwood Avenue Extended, Truro Township, Franklin County, Ohio, was filed with the Board of County Commissioners of Franklin County, Ohio, on the 12th day of October, 1927, praying for the establishment of Robinwood Avenue Extended described as follows:
Beginning at the intersection of Robinwood Avenue and Washburn Avenue in Lewis Bros. East Broad Street Acre Allotment; thence south-southwest through the 17.11 A. and 4.41 A. tracts owned by Samuel Doney, on the line of Robinwood Avenue produced to the N. line of East Main Street (National Road) and thence to terminate being in Truro Township and being about 1360 feet in length.
Notice is hereby given that Thursday, Nov. 10, 1927, at 10 o'clock a. m. Eastern Standard time, on the line of said proposed avenue, was fixed as the time and place for the viewing thereof, and Wednesday, Nov. 23, 1927, at 10 o'clock a. m. Eastern Standard time, at the office of the Board of County Commissioners of Franklin County, Ohio, was fixed as the time and place for the final hearing thereon.
By order of the Board of County Commissioners of Franklin County, Ohio. FRED L. DONNALLY, Clerk of the Board.

November 10, 1927

In the matter of the petition of Miller Buttles, et al., praying for the establishment of Robinwood Avenue Extended, Truro Township, Franklin County, Ohio, Mr. Westlake offered the following preamble and resolution and moved the adoption of the same, which was duly seconded by Mr. Atcherson.

WHEREAS, On the 12th day of October, 1927, Miller Buttles et al., filed with the Board of County Commissioners of Franklin County, Ohio, a petition praying for the establishment of Robinwood Avenue Extended, Truro Township, Franklin County, Ohio, described in said petition; and

WHEREAS, On the 12th day of October, 1927, said board of county commissioners did fix the 10th day of November, 1927, at ten o'clock A. M., eastern standard time, on the line of said proposed road, as the time and place for the viewing thereof, and did further fix the 23rd day of November, 1927, at ten o'clock A. M., eastern standard time at the office of the Board of county commissioners of Franklin County, Ohio, as the time and place for final hearing on said petition; and

WHEREAS, Legal notice by publication in the Ohio State Journal, a newspaper published in and of general circulation in said county was given of the time and place for the viewing of said location and of the final hearing thereon; and

WHEREAS, the board of county commissioners of Franklin County, Ohio, did on the 10th day of November, 1927, the day fixed for the viewing of said proposed road, meet on the line thereof as described in the petition, and heard all proof offered by parties interested in and affected thereby, and other persons competent to testify, and did go over and along the line of said proposed road, and by actual view of the same, and the premises along and adjacent thereto, which are to be affected thereby, does find that said establishment is of sufficient importance to require that the surveyor of Franklin County, Ohio, be instructed and directed to make a survey and plat thereof; therefore

BE IT RESOLVED, By the board of county commissioners of Franklin County, Ohio, that the surveyor of Franklin County, Ohio, be and he hereby is instructed and directed to make a plat and survey of the proposed road and make report to the board of county commissioners on or before ten o'clock A. M. of Wednesday, November 23, 1927, said report shall set forth the opinion of the county surveyor for or against the granting of said proposed establishment, which report together with the plat and survey of said improvement shall be deposited with the county commissioners.

Voting Aye thereon; Barthman, Atcherson and Westlake.

FRANKLIN CO. O., ROAD RECORD No. 13 ESTABLISHMENT ROBINWOOD AVENUE EXTENDED.

FRANKLIN COUNTY
SURVEYOR'S OFFICE

Columbus Ohio. Nov 22, 1927

To the Hon. Board of County Commissioners,
Franklin County, Ohio.

Gentlemen:

As directed by your Board on November 10, 1927, I have made a survey and plat of the proposed extension of Robinwood Avenue in Lowrie Bros. East Broad Street Acre Allotment in Truro Township as prayed for by Millar Buttles et al., which I hereby submit together with a list of the property owners along the line of said proposed extension and the amount of land appropriated, also the number of rods of fencing required in fencing said proposed extension.

I would recommend that the said proposed extension be granted, but I do not think it of sufficient importance, convenience or utility to the general public at present to warrant the payment of any portion of the claim for damages or compensation that might be submitted.

I would recommend that the said extension be established to a width of 60 feet.

TRURO TWP LANDS

Name	R	Tp	Sec.	1/4 Sec.	Description	Acres Owned	Acres Appropriated	Number of Rods of Fencing Required.
S D Doney	21	12	17			23.53	1.912	168.27

Respectfully submitted,

R S Blackford,
Deputy County Surveyor.

November 23, 1927

In the matter of the petition filed by Millar Buttles, et al. for the establishment of Robinwood Avenue Extended, Truro Township, Franklin County, Ohio, Mr. Atcherson offered the following preamble and resolution and moved the adoption of the same, which was duly seconded by Mr. Barthman.

WHEREAS, On the 10th day of November, 1927, the board of county commissioners of Franklin County, Ohio, did, by resolution duly adopted authorize and direct the surveyor of Franklin County, Ohio, to make report in writing relative to said establishment of said Robinwood Ave. extended to the Board on or before ten o'clock A. M., eastern standard time, of November 23, 1927; said report to be in manner and form prescribed by section 6865 of the G C; and

and WHEREAS, November 23, 1927, R S Blackford, deputy county surveyor, made report thereon

WHEREAS, The board of county commissioners of Franklin County, Ohio, finds that the public utility and welfare require the establishment of said road as shown in the report and on the plat submitted by the county surveyor to the width of 60 feet; therefore

BE IT RESOLVED, By the board of county commissioners of Franklin County, Ohio, that said Robinwood Avenue Extended be, and the same is hereby found and declared to be of sufficient importance to cause the establishment of the said road to the width of 60 feet, and on the line as shown on the plat submitted by the county surveyor; and

BE IT FURTHER RESOLVED, that Wednesday, December 14, 1927 at ten o'clock A. M., eastern standard time, be and the same is hereby fixed as the time, and the office of the board of county commissioners the place for hearing claims for compensation and damages, and that all claims for compensation and damages shall be filed in writing with the board of county commissioners on or before the time of said hearing; and

BE IT FURTHER RESOLVED, that notice of such time and place of hearing said claims shall be served on the owner, or owners personally, or by leaving a copy of the same at the usual place of resident, of such owner or owners, at least five days before the time fixed for said hearing and the clerk of the Board shall cause such notice to be given, and make due report thereon, as provided in section 6870 G C of Ohio.

Voting Aye thereon; Barthman and Atcherson. Absent and not voting Westlake.

FRANKLIN CO. O., ROAD RECORD No. ¹⁴ 13 ESTABLISHMENT ROBINWOOD AVENUE EXTENDED

PROOF OF SERVICE

STATE OF OHIO
FRANKLIN COUNTY

On the 26th day of November, 1927, personally appeared before the undersigned authority, G L Moore, who being first duly sworn deposes and says that he served the attached notice upon each lot and land owner herein named, in the manner and at the time mentioned after their respective names, except such as have waived the services thereof by placing their signatures hereto, to wit:

ROBINWOOD AVENUE EXTENDED

Name of Person Served	How served	When served	We acknowledge service of attached notice.
Doney, S D	Residence	11-26-27	

and further deponent says not.

G L Moore

Sworn to before me and signed in my presence this 26th day of November, 1927

Ralph Bulkley
Notary Public Franklin County, Ohio.NOTICE IN THE MATTER OF THE ESTABLISHMENT OF A
COUNTY ROAD TO BE KNOWN AS ROBINWOOD AVE. EXTENDED

Notice is hereby given that a resolution was adopted by the Board of County Commissioners of Franklin County, Ohio, November 23, 1927, declaring it necessary to establish a road to be known as Robinwood Avenue Extended, Truro Township, described as follows:-

Beginning at the intersection of Robinwood Avenue and Washburn Avenue in Lowry Bros East Broad Street Acre Allotment; thence southerly through the 17.11 acre and 6.42 A tracts owned by Samuel Doney, on line of Robinwood Avenue produced, to the N. line of East Main Street (National road) and there to terminate; being in Truro Township, and being about 1360 feet in length.

You are further notified that Wednesday, December 14, 1927, at ten o'clock A.M., eastern standard time, at the office of the board of county commissioners of Franklin County, Ohio, has been fixed as the time and place for hearing and consideration of claims for compensation and damages in said matter. Application for compensation and damages shall be made in writing at any time before the time for hearing thereon. Failure to make such application shall be a waiver of all rights thereto by every person interested therein, except minors or other persons under disability.

By order of the Board of county commissioners of Franklin County, Ohio.

Frad L. Donnally,
Clerk of the Board.

December 14, 1927

In the matter of the petition of Millar Buttles et al., praying for the establishment of Robinwood Avenue Extended, Truro Township, this being the day fixed for the consideration of claims for compensation and damages, the board of county commissioners finds the following claim for compensation and damages has been filed as required by law, to wit:

S D Doney	1.912 A land	\$2500.00
	168.27 rds fencing	100 00
	Moving garage including cement floor	100 00
		<u>\$2700.00</u>

After due consideration of said claim for compensation and damages and the hearing of evidence offered thereon, Mr. Westlake offered the following resolution and moved the adoption of the same, which was duly seconded by Mr. Atcherson.

BE IT RESOLVED, By the board of county commissioners of Franklin County, Ohio, that after due consideration of said claim for compensation and damages in the matter of establishment of a county road petitioned for by Millar Buttles et al., the Board deems the following sums to be just and equitable as compensation for land taken and damages sustained by reason of the establishment of said road.

S D Doney

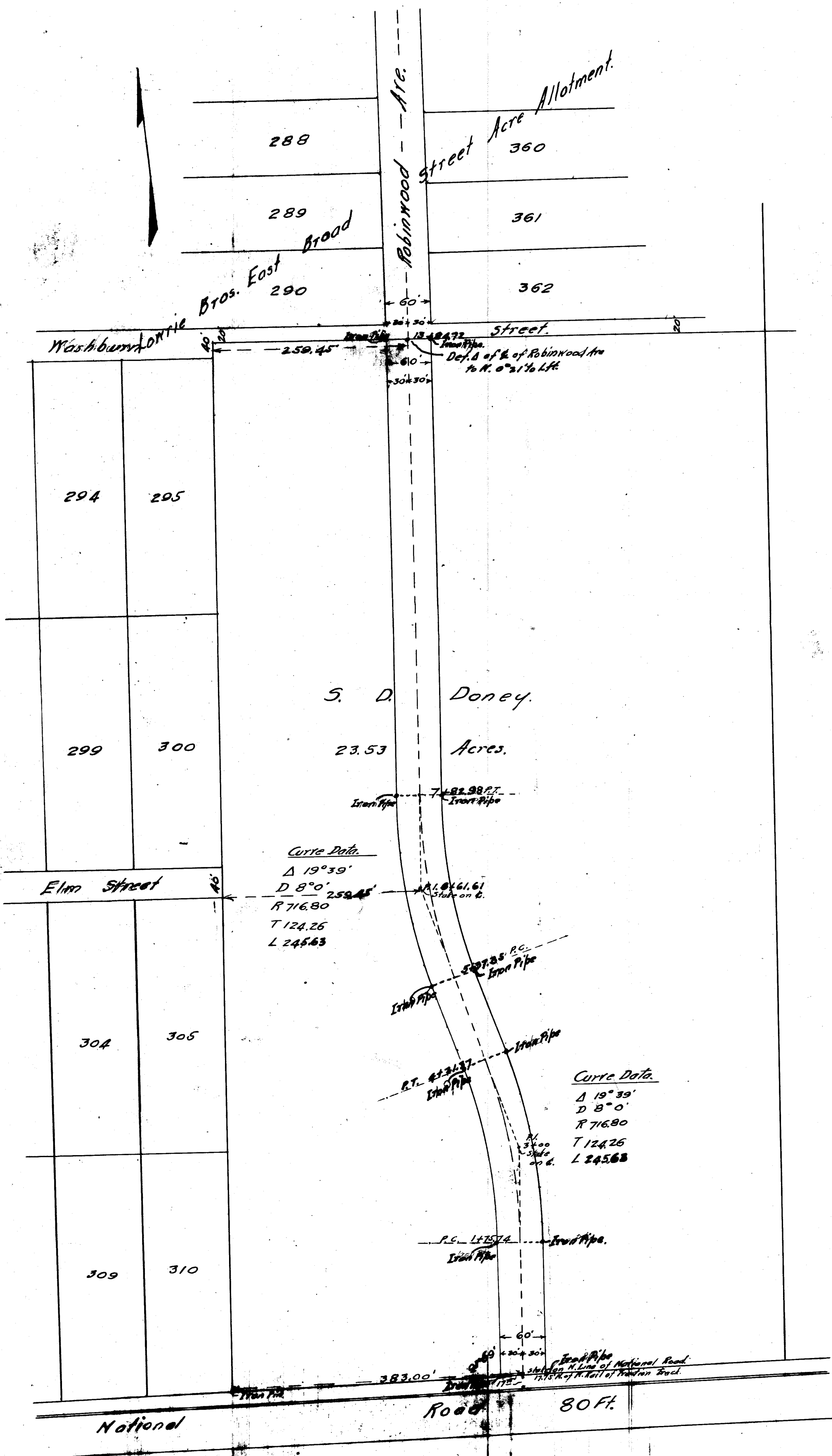
1.912 A land	\$15.00	
168.27 rds fencing	100 00	
Moving garage including cement floor	<u>100 00</u>	\$1700 00

and

BE IT FURTHER RESOLVED, that it is the opinion of the board of county commissioners of Franklin County, Ohio, that said improvement is not of sufficient importance to the public to cause all of the compensation and damages on account thereof, to be paid out of the county treasury, but that it is of sufficient importance to the public to cause 50% thereof to be paid out of the public treasury, to wit: the sum of \$850.00 shall be paid by the petitioners therefor on or before February 15, 1928, and that upon the payment of said amount by the petitioners and acceptance by the claimant of the award made hereunder, an order shall be issued for the opening and maintenance of said road, as provided by law.

Voting Aye thereon; Barthman, Atcherson and Westlake.

Division
 Ohio.
 Curtis C. DeWitt, County Surveyor. R. S. Blackford, Deputy.
 Nov. 23-1927. Scale 1"=100'.



Curve Data.

$\Delta 19^\circ 39'$
 $D 8^\circ 0'$
 $R 716.80$
 $T 124.26$
 $L 245.63$

Curve Data.

$\Delta 19^\circ 39'$
 $D 8^\circ 0'$
 $R 716.80$
 $T 124.26$
 $L 245.63$

Elm Street

National

Road 80 Ft.

S. D. Doney

23.53 Acres.

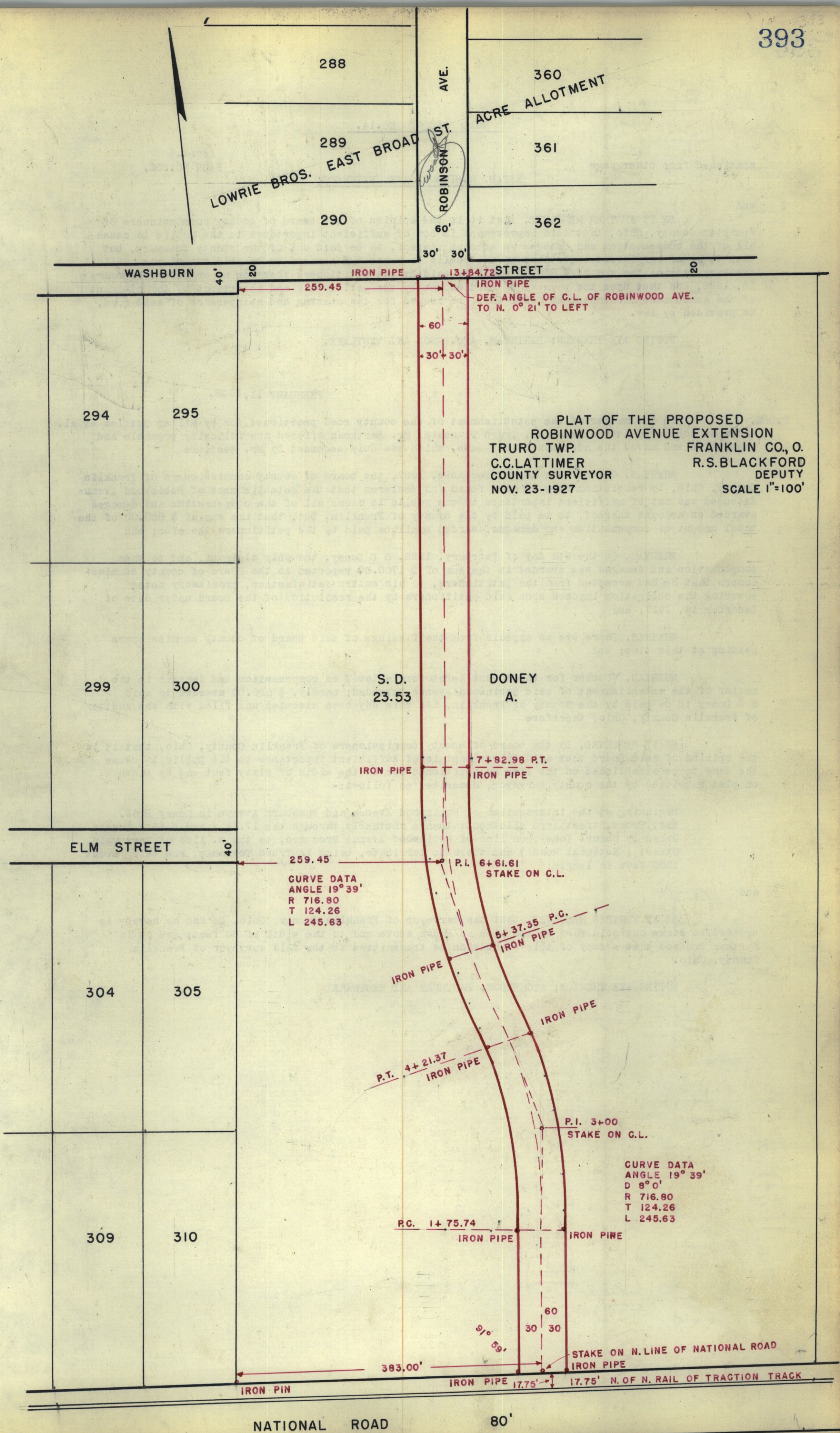
Washburn Street

Street

Robinwood - Arc.

Bros. East

Street Acre Allotment.



February 11, 1928 X

In the matter of the establishment of the county road petitioned for by Millar Buttles et al known as Robinwood Avenue Extended, Truro Township, Mr. Barthman offered the following preamble and resolution and moved the adoption of the same, which was duly seconded by Mr. Westlake,

WHEREAS, On the 14th day of December, 1927, the board of county commissioners of Franklin County, Ohio, by resolution duly adopted found and declared that the establishment of Robinwood Avenue Extended was not of sufficient importance to the public to cause all of the compensation and damages awarded on account thereof, to be paid by the County of Franklin, but, that the sum of \$850.00 of the total amount of compensation and damages awarded shall be paid by the petitioners therefor; and

WHEREAS, On the 9th day of February, 1928, S D Doney, the only claimant, and to whom compensation and damages was awarded in the sum of \$1700.00, reported to the Board of County Commissioners that he had accepted from the petitioners, to his entire satisfaction, promissory notes covering the obligation imposed upon said petitioners by the resolution of the Board under date of December 14, 1927; and

WHEREAS, There are no appeals from the findings of said board of county commissioners pending at this time; and

WHEREAS, Voucher for the amount heretofore allowed as compensation and damages in the matter of the establishment of said Robinwood Avenue Extended; namely, \$850.00 awarded to said S D Doney to be paid by the County of Franklin, has this day been executed and filed with the Auditor of Franklin County, Ohio; therefore

BE IT RESOLVED, By the board of county commissioners of Franklin County, Ohio, that it is the opinion of said board that said improvement is of sufficient importance to the public to cause the same to be established on the line as petitioned for to the width of sixty feet and as shown on plat submitted by the county surveyor, described as follows:-

Beginning at the intersection of Robinwood Avenue and Washburn Avenue in Lowry Bros. East Broad Street Acre Allotment; thence southerly through the 17.11 A and 6.42 A tracts owned by Samuel Doney, on line of Robinwood Avenue produced, to the N. line of East Main Street (national road) and there to terminate, being in Truro Township, and being about 1350 feet in length;

and

BE IT FURTHER RESOLVED, that the surveyor of Franklin County, Ohio, be and he hereby is ordered to stake out said road on the line as shown above and to the width of 60 feet; and it is further ordered that a copy of this resolution be transmitted to the said surveyor of Franklin County, Ohio.

Voting Aye thereon; Atcherson, Barthman and Westlake.