

ROAD RECORD NO.II

ROAD RECORD NO.II

PAGE NO.36I

IN THE MATTER OF THE STATE ROAD PETITIONED FOR
BY JACOB F.GIERICH AND OTHERS IN PLEASANT TWP.
FRANKLIN COUNTY, OHIO.....

Geirich Road - from Olmstead Road in Madison County
east across Little Darby Creek to Gardner Road

ROW = 40'

ROAD NOTICE...

NOTICE IS HEREBY GIVEN, That a petition will be presented to the Commissioners of Franklin County, at the next session December 7th A.D. 1901, praying for the opening & Establishment of a County or State Road on the following line, to-wit: Beginning at a Stone in the centre of the Olmstead road at the corner to lands owned by Daniel Durflinger and Elizabeth T. McCormick; thence in an Easterly direction between said lands; thence crossing lands of Mrs McCormick and A.J. Williams to lands known as the G.W. Heath land being in the name of Eliz. T. McCormick; thence between said Heath & Williams land to the Southwest corner of Fairfax or Thurman School lot; thence along the South side of said school lot to the West Jefferson & Georgesville road in Pleasant Tp., Franklin Co., Ohio. About 1 3/10 Miles.....

Dec. 9th. 1901

L.E. Jones, Co. Auditor.....

AFFIDAVIT THAT COPIES OF THE ABOVE NOTICE WERE DULY POSTED UP..

(None)



ROAD PETITION...

FOR A STATE ROAD IN PLEASANT TOWNSHIP....

TO THE BOARD OF COMMISSIONERS OF FRANKLIN COUNTY, OHIO:

The undersigned petitioners, resident freeholders of said County, respectfully represent that the public convenience requires the establishment of a State road on the line hereinafter described; and pray that your body will institute and order the proper proceedings in the premises to establish such road, to-wit: Beginning at a Stone in the centre of the Olmstead road, at the corner to lands owned by Daniel Durflinger and Elizabeth T. McCormick; thence in an Easterly direction between the lands owned by said Durflinger and McCormick; thence crossing lands owned by said McCormick and A.J. Williams to land known as G.W. Heath land (being in the name of Elizabeth McCormick) Thence between the said Williams and Heath lands to the Southwest corner of Fairfax or Thurman School Lot; thence along the South side of said School lot to the West Jefferson & Georgesville road in Pleasant Twp., Franklin Co. O. Being about One and 3/10 Miles in length....

PETITIONERS' NAMES.	PETITIONERS' NAMES.	PETITIONERS' NAMES.	PETITIONERS' NAMES.
A.L. Thurman, Atty for (Eliz. McCormick Jacob F. Gierich G.W. Heath A.P. Heath J.H. Emmelhainz Augusta Anderson J.R. McMillen A. Compton M. Compton J.L. Billman Allen X. Brecker J.S. Gardner S.B. Biggert	H.A. Lanman, The (Smith American Plow Co. Elizabeth T. McCormick By C.F. Sanford Agt. E.N. Coberly R.J. Hay Chas. Riebel Henry Zenscher J.W. Betts Jesse Grace A.J. O'Harra A. Wade W.H. Bettes Jane Milligan	Geo. Leiter C.L. Deff Thos. F. Adelsberger Geo. W. Walcutt W.A. Dyer T.G. Billman William Watson Grant Dildine W.M. Minshall Wm. Compton Elmer Dildine C.B. Cowan Ed. Doggett	Gedeon Nunskaal, Mary Smith, W.J. Hann, Lottie B. Johnson, Wm. A. Osborne; E. Adrian, Solomon Hann, George Gardner, J.R. Biggert, John B. Story, M. Cibion, Geo. Kellar, Smithfield Jackson...

COLUMBUS, OHIO, _____ 18

The Commissioners met in regular session at the Auditor's Office, and the following proceedings were had, to-wit:

Now comes A.L. Thurman Atty. for Eliz. McCormick one of the signers of the foregoing petition, and files his bond, which is in the words and figures following, to-wit:

KNOW ALL MEN BY THESE PRESENTS:

That we A.L. Thurman Atty., for Eliz. T. McCormick and H.A. Lanman & W.K. Lanman are held and firmly bound unto the State of Ohio, for the use of Franklin County, in the penal sum of Two Hundred Dollars, for the true and faithful payment of which, well and truly to be made, we bind ourselves jointly and severally, our heirs, executors and administrators, be these presents.

Sealed with our seals, and dated at Columbus this 9th day of December 1901

THE CONDITIONS OF THE ABOVE OBLIGATION ARE SUCH, That whereas application has been made to the Board of Commissioners of said Franklin County for the opening of a State road on the following line, to-wit:

Beginning at a stone in the centre of the Olmstead road, at the corner to lands owned by Daniel Durflinger and Elizabeth T. McCormick; thence in an Easterly direction between said lands; thence crossing lands of said Mrs McCormick and A.J. Williams, to land known as the G.W. Heath land (Said Heath land being in the name of Elizabeth T. McCormick) Thence between said Heath & Williams land to the Southwest corner of Fairfax or Thurman School lot; thence along the South side of said School lot, to the West Jefferson and Georgesville road in Pleasant Twp., Franklin Co., O. Being about 1 3/10 Miles in length....

Now, if the said applicant shall pay into the treasury of the said County, the amount of all costs and expenses accruing thereon, in case the prayer of said petitioners shall not be granted, or when the proceedings had in pursuance thereof shall not be confirmed and established, then this obligation to be void; otherwise to be in full force in law.

ATTEST:
C.F. Sanford,

A.L. Thurman, Atty. for
Elizabeth McCormick (SEAL)
H.A. Lanman as Surety for
A.L. Thurman (SEAL)
W.K. Lanman (SEAL)

Which bond is accepted and approved. And it appearing that the foregoing petitioners have fully complied with the law in regard to said petition, it is ordered that A.J. Blue, John Major and E.N. Coberly three disinterested freeholders of Franklin County, Ohio, be and they are hereby appointed Viewers, and Henry Maetzel Surveyor of said _____ and that they meet at the beginning of said road on the 1st day of Jany. 1902 at ten o'clock A.M., and after being duly sworn, proceed to the discharge of the duties of their several appointments, according to law. It is further ordered that the County Auditor issue the necessary order to the said Viewers and Surveyor, and that said Viewers and Surveyor report their proceedings in the premises to this board at its next regular session.

Whereupon the County Auditor issued to said Viewers and Surveyor the following order, viz:

AUDITOR'S OFFICE, FRANKLIN COUNTY, OHIO.
Columbus, _____ 18

A.J. Blue)
John Major) VIEWERS.
E.N. Coberly)

Surveyor.

Gentlemen: You were appointed by the County Commissioners of Franklin County, Ohio, to view and lay out a proposed State road on the following route, as petitioned for by Jacob F. Gierich et al....

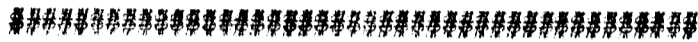
Beginning at a stone in centre of Olmstead road at the corner to lands owned by Daniel Durflinger & Elizabeth McCormick; thence in an Easterly direction between said lands; thence crossing said lands of

Elizabeth McCormick and A.J. Williams, to the land known as G.A. Heath land, said Heath land being known and in the name of Elizabeth McCormick; thence between said Heath & Williams land to Southwest corner of Fairfax or Thurman School Lot. Thence along South side of School Lot, to the West Jefferson and Georgesville road in Pleasant Tp., Franklin Co., Ohio. Being 1 3/10 Miles.....

You will therefore meet on the 1st day of Jany. 1902 at the place designated as the beginning of said road, or alteration, and after taking an oath or affirmation, faithfully and impartially to discharge the duties of your appointments respectively, you shall take to your assistance two suitable persons as Chain Carriers, and one Marker, and proceed to view, survey and lay out said road, or alteration, as prayed for in the above petition, or as near the same as in your opinion a good road can be made at a reasonable expense; taking into consideration the utility, convenience, and inconvenience and expense which will result to individuals as well as to the public. And said Viewers shall, in addition to their duties as Viewers, also at the same time assess and determine the compensation to be made to the owners of the land across which the road is to be located, and the damages sustained by any person or persons through whose premises the road is proposed to be established; and the said Viewers shall make and sign a report in writing, stating their opinion in favor of or against the establishment or alteration of said road, or any part thereof, and set forth the reasons of the same; which report, together with the plan and survey of said road, or alteration, shall be delivered to the County Auditor by one of the Viewers on or before the first day of our session in March next. Said Viewers shall also determine the width of said road, which cannot be more than 60 feet wide.

AND FURTHER, It shall be the duty of the Viewers aforesaid, at the same time at which they are required to make their report of the view, to make a separate report in writing, stating the amount of the compensation to be made to the owners of the land across which the road is to be located, and the damages, (if any,) and to whom, which by them have been assessed, and be further governed in their proceedings under this order by the provisions of the statute in such case made and provided.

By Order of the Commissioners, L.E. Jones, County Auditor.....



NOTICE TO LAND OWNERS OF THE TIME AND PLACE OF HOLDING VIEW..

December 10th, 1901

For valuable consideration, we hereby waive any and all claims for damages arising out of the building and constructing of the road described in the petition hereto attached...

(signed) Elizabeth McCormick,
by A.L. Thurman-Atty.

On Motion of Mr Pinney, the above Waiver was accepted.
Amlin voting Aye.
Pinney voting Aye.
Carlisle voting Aye.....

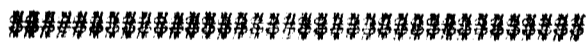
IN THE MATTER OF THE STATE ROAD)
PETITIONED FOR BY JACOB F. GIERICH)

For and in consideration of the advantages which will result to the public in general and to the undersigned in particular, from the location and construction of the State Road petitioned for by Jacob F. Gierich and others, through Madison and Franklin Counties, Ohio, as now in the completion of said road, we do hereby relinquish all compensation and damages that may accrue or might be claimed by us by reason of said road passing over our lands in said Franklin County.

(signed) Jacob F. Gierich
A.J. Williams.

On Motion of Mr Pinney, the above Waiver was accepted and ordered filed.

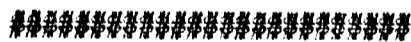
(Filed in the Office of the County Auditor of Franklin County, Ohio, December 14th, 1901.....)



CERTIFICATE OF MAKING OATH...

THE STATE OF OHIO,) BE IT REMEMBERED, That on this 1st day of January, A.D. 1902, personally appeared Franklin County, ss.) before me, T.F. Hane a Notary Public in and for said County, A.J. Blue and John Major and E.N. Coberly Viewers, Walter Braun and R.S. Blackford Chain Carriers, and Henry Maetzel Surveyor of a State Road petitioned for by Jacob F. Gierich and others, and were by me duly sworn to the faithful and impartial performance of their respective duties.....

T.F. Hane, Notary Public.....



SURVEYOR'S REPORT...

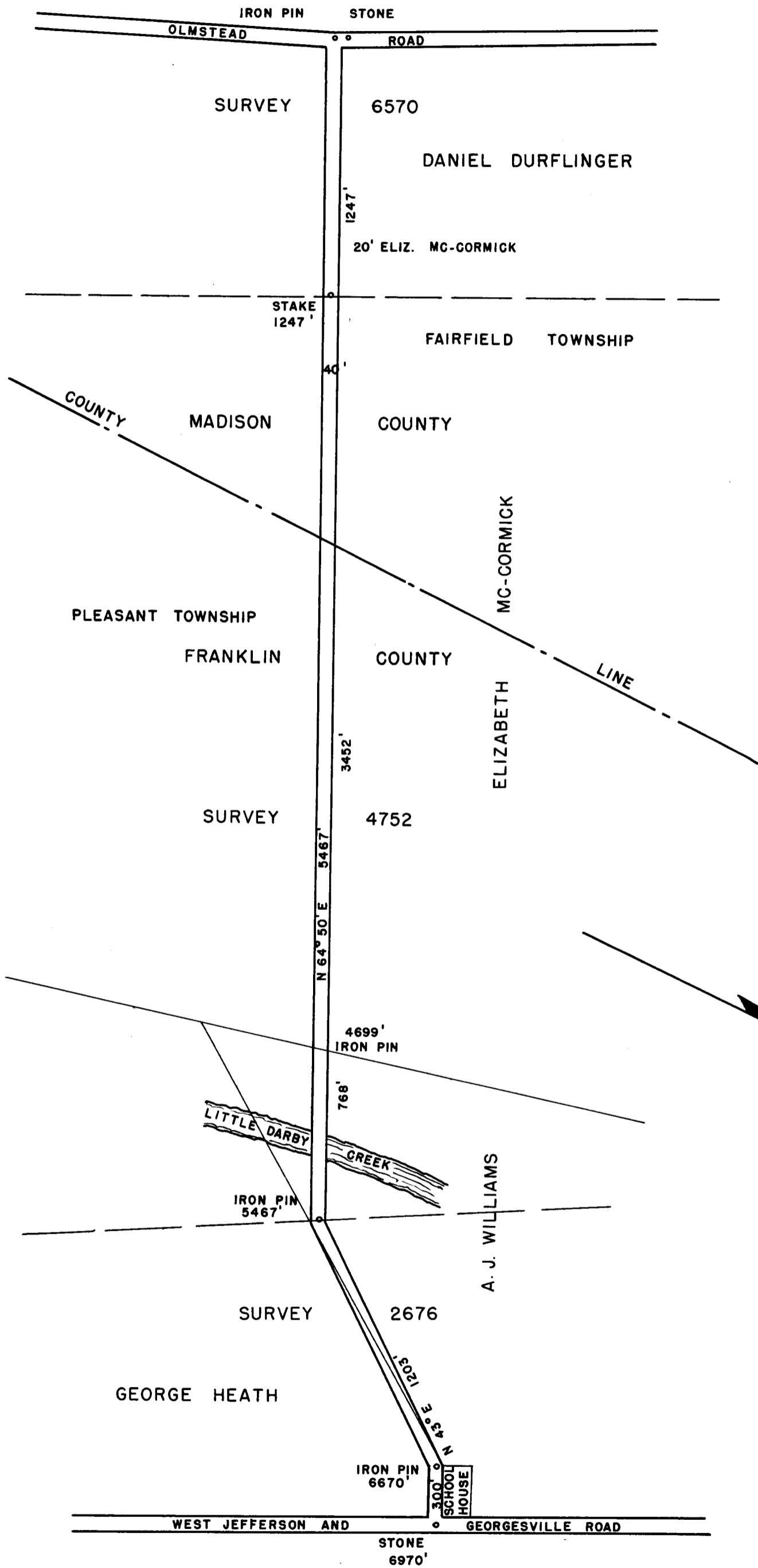
TO THE BOARD OF COMMISSIONERS OF FRANKLIN COUNTY, OHIO:

The undersigned, in obedience to your order dated Dec. 11th 1901, proceeded, on the 2d day of January 1902 to survey and mark the Gierich State Road described in said order, under the direction of the Viewers therein named, and respectfully submits the following return of said survey:

See Plat on next Page

* PLAT *
of the
GIERICH STATE ROAD

Fairfield Township Pleasant Township
Madison County Franklin County
Henry Maetzel, Surveyor Jan. 1902.



I CERTIFY that the above is a correct plat and return of the survey of the State Road named above the Gierich Road,
Henry Maetzel Surveyor of said Road.....

REPORT OF VIEWERS...

TO THE BOARD OF COMMISSIONERS OF FRANKLIN COUNTY, OHIO:

In obedience to your order, issued at your January 1st session, A.D. 1902, we, the undersigned, Viewers, appointed under said order, met with Henry Maetzel Surveyor, at beginning proposed said Road on Jany. 1st 1902 and were severally sworn to discharge, faithfully and impartially, the duties required of us in said order.

Walter Braun and R.S. Blackford were selected by us as chain-carriers, and J.F. Gierich as marker, who were also duly sworn.

We then proceeded to view said proposed State Road on the line described in your order, and caused the same to be surveyed, "as prayed for in the petition, or as near the same as in our opinion a good road can be made at a reasonable expense, taking into consideration the utility, convenience, and inconvenience and expense which will result to individuals as well as the public," by the establishment of said road, as follows:

Beginning at an iron pin in the centre of the Olmstead road in Fairfield Township, Madison County, Ohio, said iron pin being the South west corner of a twenty foot strip owned by Elizabeth McCormick, being also the Northwest corner of land of Jacob F. Gierich, in Survey No. 6570 U.M. Lands; thence N. 64° 50' E. with line between said lands to stake at 1247 feet. Said point being in the line between Surveys 6570 and 4752 U.M. Lands; thence same course continued crossing the Madison & Franklin County Line into Pleasant Township, Franklin County, Ohio, on line between lands of McCormick and Gierich to an iron pin at 4699 feet the line between McCormick, Gierich and A.J. Williams; thence same course continued crossing Little Darby Creek between 5100 feet and 5175 feet to an iron pin at 5467 feet in line between A.J. Williams and George Heath. Which point is also the Survey line between Surveys 4752 and 2676 U.M. Lands; thence N. 43° E. to an iron pin at 6670 feet said pin being 20 feet South of South line of School house lot and also 20 feet at right angles to line between A.J. Williams & George Heath; thence N. 65° E. parallel with South line of said School house lot to 6970 feet the West Jefferson and Georgesville Road, this point being 20 feet South of a stone at the South east corner of said school house lot, and there to terminate. x And caused the same to be correctly surveyed and marked the whole distance, noting the courses and distances; as will more fully appear by the survey and plat hereto attached, and made a part of this return. The route so selected for said road is the most direct for which suitable ground could be found between the places of beginning and termination of the same, having regard to the intermediate points. Said road is laid out 2360 feet in the County of Madison; 4610 feet in the County of Franklin; and the whole distance thereof is 6970 feet.

In their opinion the public convenience requires the establishing of said road forty (40) feet in Width.

We have also determined that the public convenience requires that such road shall be established forty (40) feet in width.

All of which is respectfully submitted,
11th. day of January, 1902)

John Major)
A.J. Blue) VIEWERS.
E.N. Coberly)
Henry Maetzel, Surveyor.

FEEES...

John Major, Viewer, 3 days, \$ 6.00
E.N. Coberly, " 3 " \$ 6.00

COLUMBUS, OHIO, March 3d 1902

The Commissioners met in regular session, and the report of the Surveyor and Viewers appointed to survey and view the road, as described in the foregoing petition, was read the first time...

ATTEST:

L.E. Jones,)
County Auditor.

Z.E. Amlin)
Wm. Pinney) Commissioners.
W.S. Carlisle)

COLUMBUS, OHIO, March 4th 1902

The Commissioners met in regular session, and the report of the Surveyor and Viewers appointed to survey and view the road, as described in the foregoing petition, was read the second time....

ATTEST:

L.E. Jones,)
County Auditor.

Z.E. Amlin)
Wm. Pinney) Commissioners.
W.S. Carlisle)

COLUMBUS, OHIO, March 5th 1902

The Commissioners met in regular session, and in the matter of the State Road Viewers report came up for review, the same was granted as per petition. Report was adopted on motion of Mr Pinney, seconded by Mr Carlisle. All voting Aye. No one voting no.

Auditor ordered to notify Township Trustees to open Road.

AUDITOR'S OFFICE, FRANKLIN COUNTY, OHIO.

March, 5th, 1902

Order To Township Trustees to open Road.

TO THE TRUSTEES OF PLEASANT TOWNSHIP, FRANKLIN COUNTY, OHIO:

WHEREAS; the Board of County Commissioners of said County at their regular session, March 5th 1902, upon petition of Jacob F. Gierich et al, established the following State Road in pleasant Township, and ordered the report, survey and plat of the same to be recorded as follows:

Beginning at an iron pin in the centre of the Olmstead road in Fairfield Township, Madison County, Ohio, said iron pin being the South west corner of a twenty foot strip owned by Elizabeth McCormick, being also the North west corner of land of Jacob F. Gierich in Survey No. 6570 U.M. Lands; thence N. 64° 50' E. with line between said lands to stake at 1247 feet. Said point being in the line between Surveys 6570 & 4752 U.M. Lands; thence same course continued crossing the Madison and Franklin County line into Pleasant Township, Franklin County, Ohio, on the line between the lands of McCormick & Gierich to an iron pin at 4699 feet, the line between McCormick, Gierich & A.J. Williams; thence same course continued crossing Little Darby Creek between 5100 feet and 5175 ft., to an iron pin at 5467 feet in line between A.J. Williams & George Heath, which point is also the Survey line between Surveys 4752 and 2676 U.M. Lands; thence N. 43° E. to an iron pin at 6670 feet being 20 feet South of the

South line of the School house lot and also 20 feet at right angles to the line between A.J.Williams and George Heath; thence N. 65° E. parallel with the South line of said school house lot to 6970 feet, the centre of the West Jefferson and Georgesville Road. This point being 20 feet South of a stone at the South east corner of said School house lot, and there to terminate.

The said road is laid out 2360 feet in Madison County and 4610 in Franklin County. The Width of said road is to be 40 feet.

You are hereby Authorized to open said road, the part lying in your Township.

By Order of the Board of County Commissioners,

L.E. Jones, County Auditor &
Clerk, Board of County Commissioners.....

=====

=====

=====