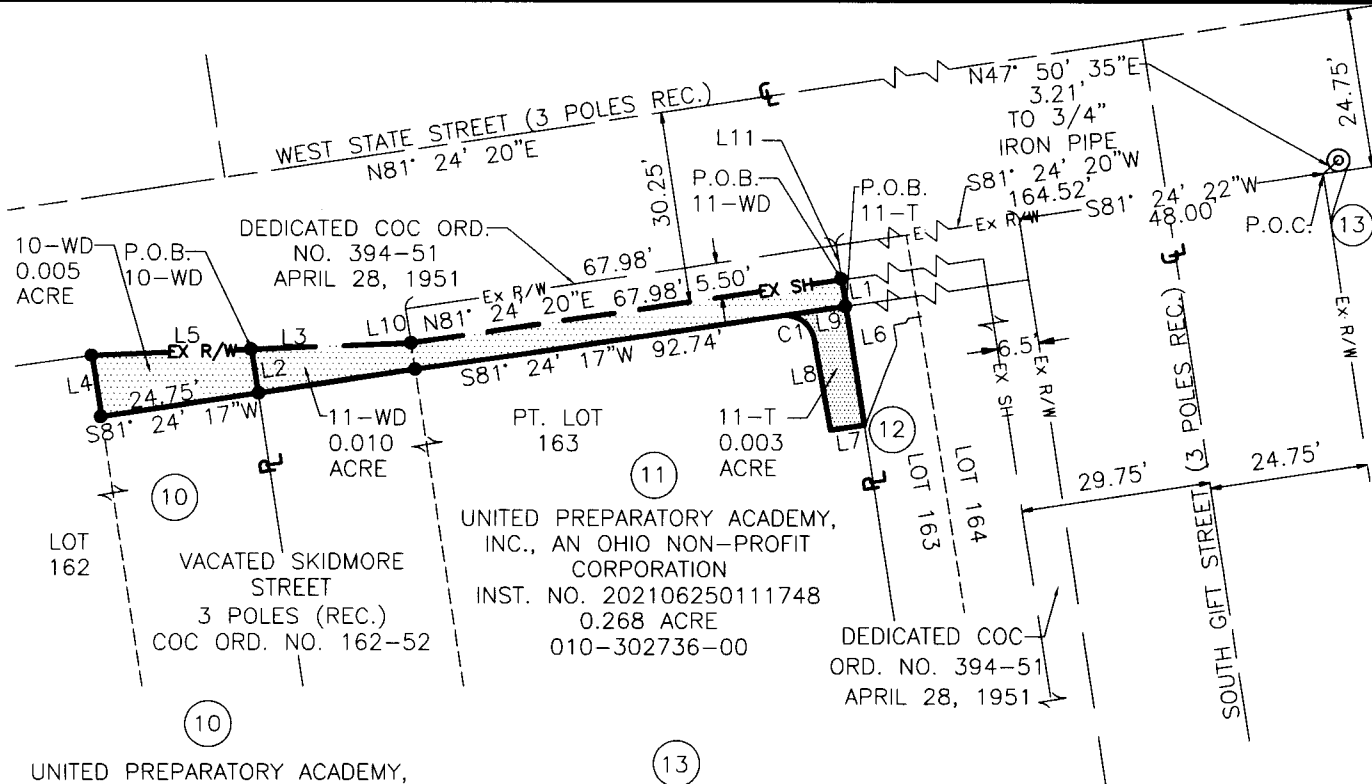




6121 Huntley Road - Columbus, Ohio 43229-1003
Ph.: (614) 888-0040 Fax: (614) 848-6712

EAST FRANKLINTON WEST STATE STREET
STATE OF OHIO, FRANKLIN COUNTY,
CITY OF COLUMBUS, VMS 1393
RIGHT OF WAY EXHIBIT
10-WD, 11-WD, & 11-T
3659-E



10
UNITED PREPARATORY ACADEMY,
INC., AN OHIO NON-PROFIT
CORPORATION
INST. NO. 201506040073469
LOTS 161, 162, 202 & 203
PT. OF VACATED SKIDMORE STREET
010-002089-00

12
NWD FRANKLINTON, LLC,
AN OHIO LIMITED LIABILITY
COMPANY
INST. NO. 201611040153353
LOTS 164 & 205
PTS LOTS 163 & 204
PT. OF VACATED SKIDMORE STREET
010-066775-00

13
NWD FRANKLINTON, LLC,
AN OHIO LIMITED LIABILITY
COMPANY
INST. NO. 201810030134602
LOT 165
010-042221-00

"TOWN OF FRANKLINTON", OF RECORD
IN DEED BOOK 2, PAGES 77-78
(ROSS COUNTY RECORDER'S OFFICE,
DATED 1802), TRANSCRIBED TO THE
DEEDS AND PLAT OF ROSS-FAIRFIELD
COUNTIES, PAGES 44-46

LINE TABLE		
LINE #	DIRECTION	LENGTH
L1	S08° 47' 51"E	4.31'
L2	N08° 42' 10"W	7.06'
L3	N87° 44' 40"E	24.91'
L4	N08° 42' 10"W	9.81'
L5	N87° 44' 42"E	24.91'
L6	S08° 47' 51"E	19.00'
L7	S81° 24' 17"W	5.36'
L8	N10° 06' 15"W	14.81'
L9	N81° 24' 17"E	9.99'
L10	S08° 42' 10"E	5.50'
L11	S08° 47' 51"E	5.50'

C1
R=4.50'
D=83°45'36"
L=6.58'
CH D=6.01'
CH B=N54°20'46"W

RECEIVED

NOV 14 2023

Franklin County Engineer
Cornell R. Robertson, P.E., P.S.

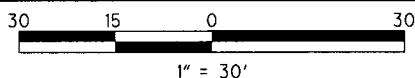

- LEGEND**
- C — CENTERLINE
 - P — PROPERTY LINE
 - EX R/W — EX. R/W
 - PROPOSED R/W — PROPOSED R/W
 - P.O.C. POINT OF COMMENCING
 - P.O.B. POINT OF BEGINNING
 - ⊙ P.F. IRON PIPE FOUND
 - M.N.S. MAGNETIC NAIL SET

CERTIFICATION:

I HEREBY CERTIFY THAT THE ATTACHED PLAT WAS PREPARED FROM AN ACTUAL GROUND SURVEY PERFORMED ON JULY, 2017, MADE BY DLZ OHIO, INC. UNDER THE DIRECT SUPERVISION OF ROBERT J. SANDS P.S. NO. 8053 AND THE INFORMATION IS CORRECT TO THE BEST OF MY KNOWLEDGE.

BASIS FOR BEARINGS:

THE BEARINGS IN THE ABOVE DESCRIPTION ARE BASED ON THE GRID BEARING OF N 81° 24' 20" E FOR THE EXISTING CENTERLINE WEST STATE STREET AS DETERMINED BY A GPS NETWORK OF FIELD OBSERVATIONS PERFORMED IN JULY, 2017 AND ARE BASED UPON THE OHIO STATE PLANE COORDINATE SYSTEM, SOUTH ZONE, NAD83 (2011).



SAMUEL L. STILTNER, P.S. NO. 8364

11/13/2023
DATE:

DRAWN BY:
VJM
REVIEWED BY:
SLS