
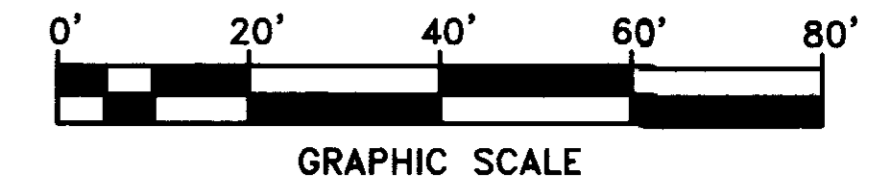
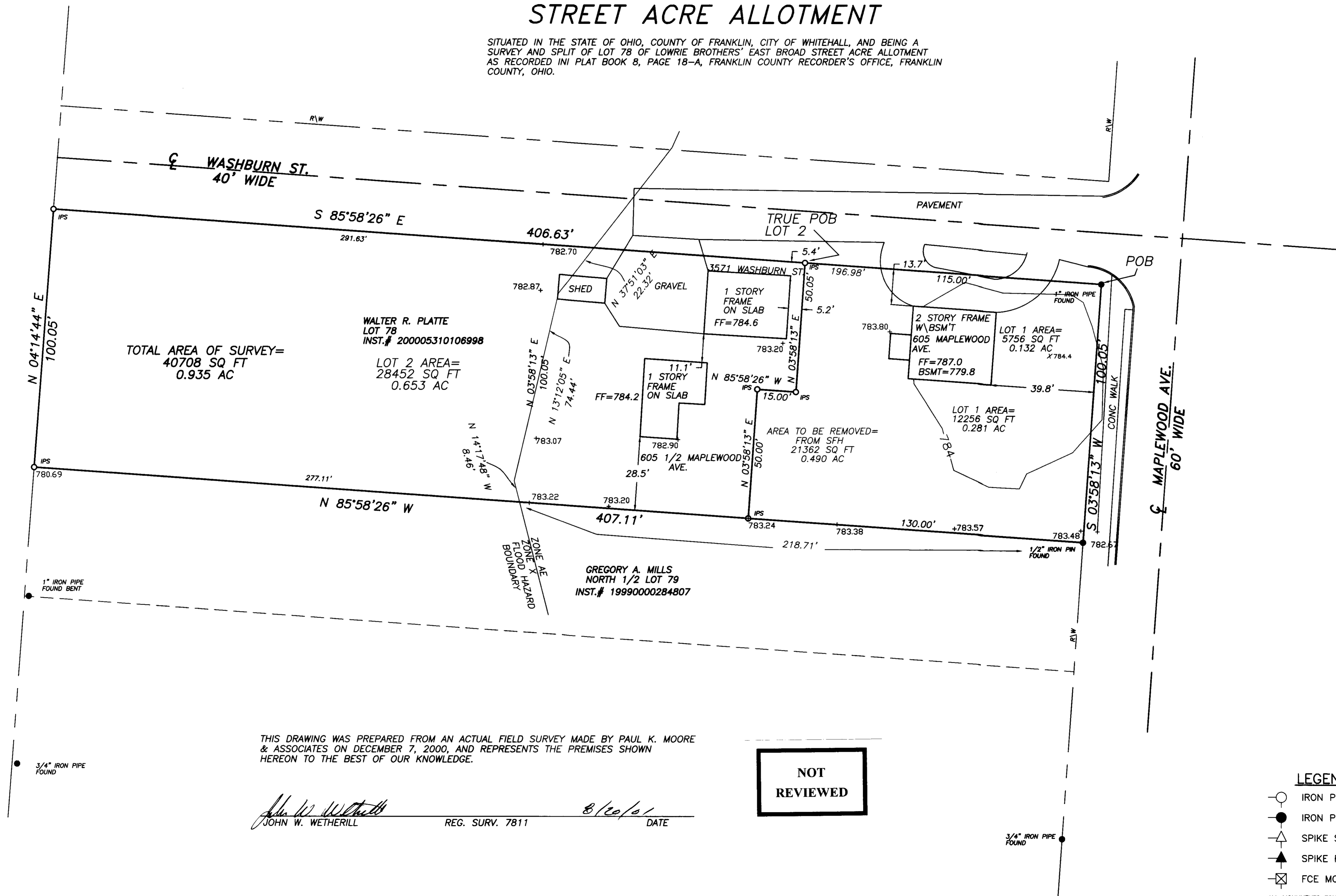


SURVEY AND SPLIT OF LOT 78 OF LOWRIE BROTHERS EAST BROAD STREET ACRE ALLOTMENT

SITUATED IN THE STATE OF OHIO, COUNTY OF FRANKLIN, CITY OF WHITEHALL, AND BEING A SURVEY AND SPLIT OF LOT 78 OF LOWRIE BROTHERS' EAST BROAD STREET ACRE ALLOTMENT AS RECORDED INI PLAT BOOK 8, PAGE 18-A, FRANKLIN COUNTY RECORDER'S OFFICE, FRANKLIN COUNTY, OHIO.



CONSOLIDATED RAIL CORPORATION
D.Y. 3714, Pg. 97



TOTAL AREA OF SURVEY=
40708 SQ FT
0.935 AC

WALTER R. PLATTE
LOT 78
INST.# 200005310106998

LOT 2 AREA=
28452 SQ FT
0.653 AC

GREGORY A. MILLS
NORTH 1/2 LOT 79
INST.# 19990000284807

THIS DRAWING WAS PREPARED FROM AN ACTUAL FIELD SURVEY MADE BY PAUL K. MOORE & ASSOCIATES ON DECEMBER 7, 2000, AND REPRESENTS THE PREMISES SHOWN HEREON TO THE BEST OF OUR KNOWLEDGE.

John W. Wetherill
JOHN W. WETHERILL REG. SURV. 7811 DATE 8/10/01

NOT
REVIEWED

- LEGEND**
- IRON PIN SET
 - IRON PIN FOUND
 - △ SPIKE SET
 - ▲ SPIKE FOUND
 - ⊗ FCE MONUMENT

ALL MONUMENTS FOUND ARE NOTED WITH SIZE, CONDITION, AND GRADE. ALL IRON PINS SET ARE 5/8" IN DIAMETER W/ CAP STAMPED "J & J SURVEYING"

DATE	BY	REVISION
01/26/01	JWW	REMOVE SPLIT LINES
02/09/01	JWW	ADD SPOT ELEVATIONS
04/09/01	JWW	REMOVE LOT 1
04/10/01	JWW	REMOVE LOT 2
09/20/01	JWW	COMBINE LOT 2 & 3

SURVEY AND SPLIT
OF
LOT 78
OF
LOWRIE BROTHERS EAST BROAD
STREET ACRE ALLOTMENT

J. & J. SURVEYING SERVICES, INC., dba
PAUL K. MOORE & ASSOCIATES
6515 E. LIVINGSTON AVENUE
REYNOLDSBURG, OHIO 43068
PH# (614) 866-9158
FAX# (614) 866-9132
© 2000 J. & J. SURVEYING SERVICES, INC.