


STATE OF OHIO, COUNTY OF FRANKLIN, TOWNSHIP OF NORWICH
 VIRGINIA MILITARY SURVEY No. 3012

LEGEND

- IRON PIN SET
5/8" REBAR 30" LONG
"IBI GROUP S-6872/S-7740"
- ⊙ IRON PIN FOUND (AS NOTED)
- ▣ MONUMENT BOX 1" REBAR

CERTIFICATION

I hereby certify that the information shown hereon was derived from field measurements and meets the requirements of OAC 4733-37 as set forth therein.

BY 
 David L. Chiesa
 Registered Surveyor No. 7740
 Date 10-28-24



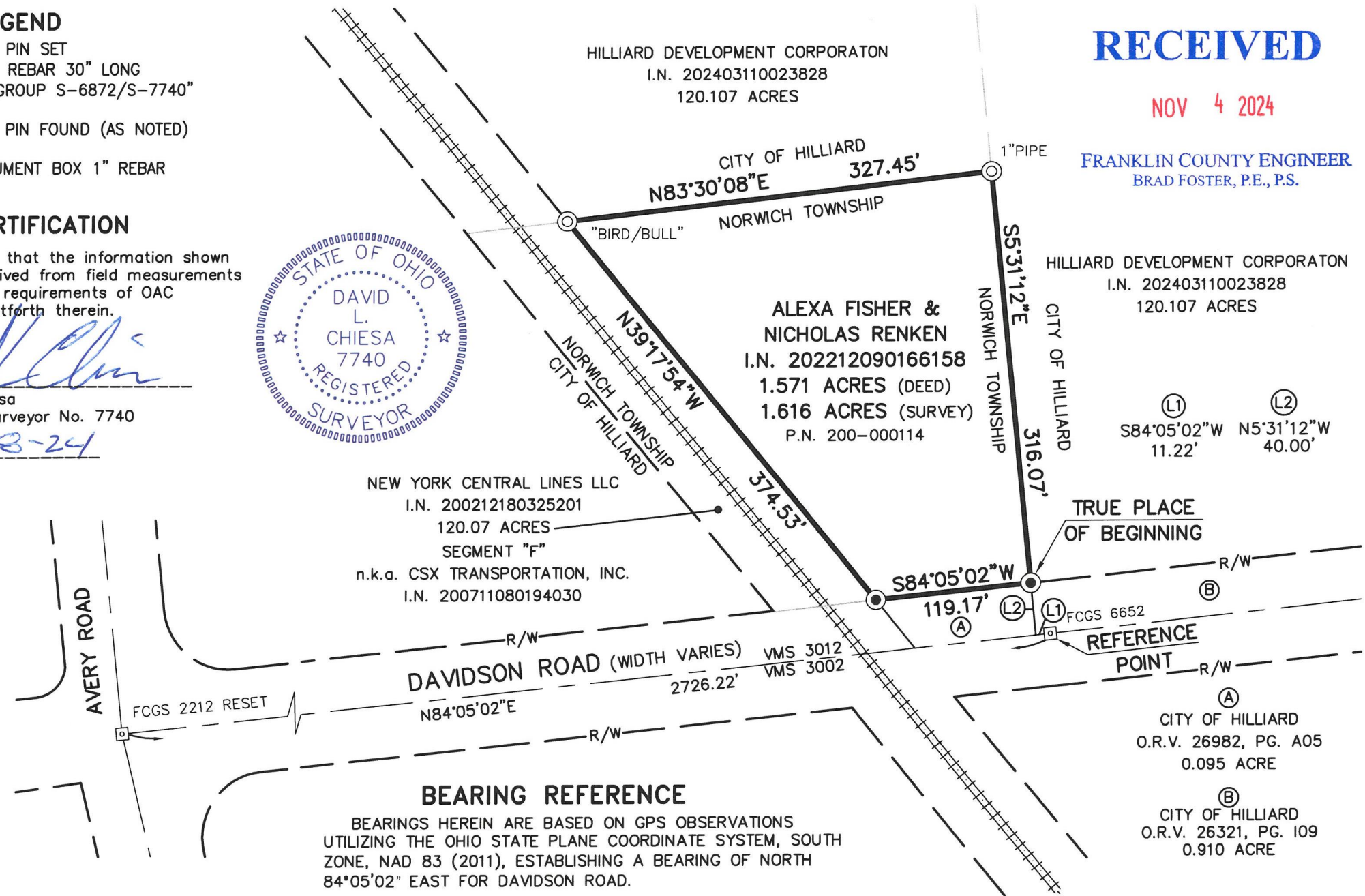
RECEIVED

NOV 4 2024

FRANKLIN COUNTY ENGINEER
 BRAD FOSTER, P.E., P.S.

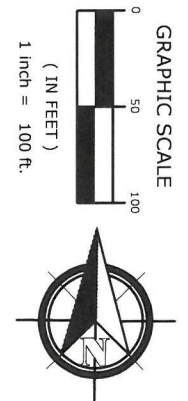
ARCADIS
 8101 North High Street, Suite 100
 Columbus OH 43235 USA
 tel 614 818 4900 fax 614 818 4901
 arcadis.com

**BOUNDARY SURVEY
 EXHIBIT**
 4850 DAVIDSON ROAD
 COLUMBUS, OHIO



BEARING REFERENCE

BEARINGS HEREIN ARE BASED ON GPS OBSERVATIONS UTILIZING THE OHIO STATE PLANE COORDINATE SYSTEM, SOUTH ZONE, NAD 83 (2011), ESTABLISHING A BEARING OF NORTH 84°05'02" EAST FOR DAVIDSON ROAD.



J:\144641_Wolpert\Prop\7.0_Production\7.03_Design\02_Survey-Mapping\FISHER_RENKEN_SURVEY.dwg by:chiesad5246 on 10/28/2024 @ 11:51:02 am ~@IBI Group