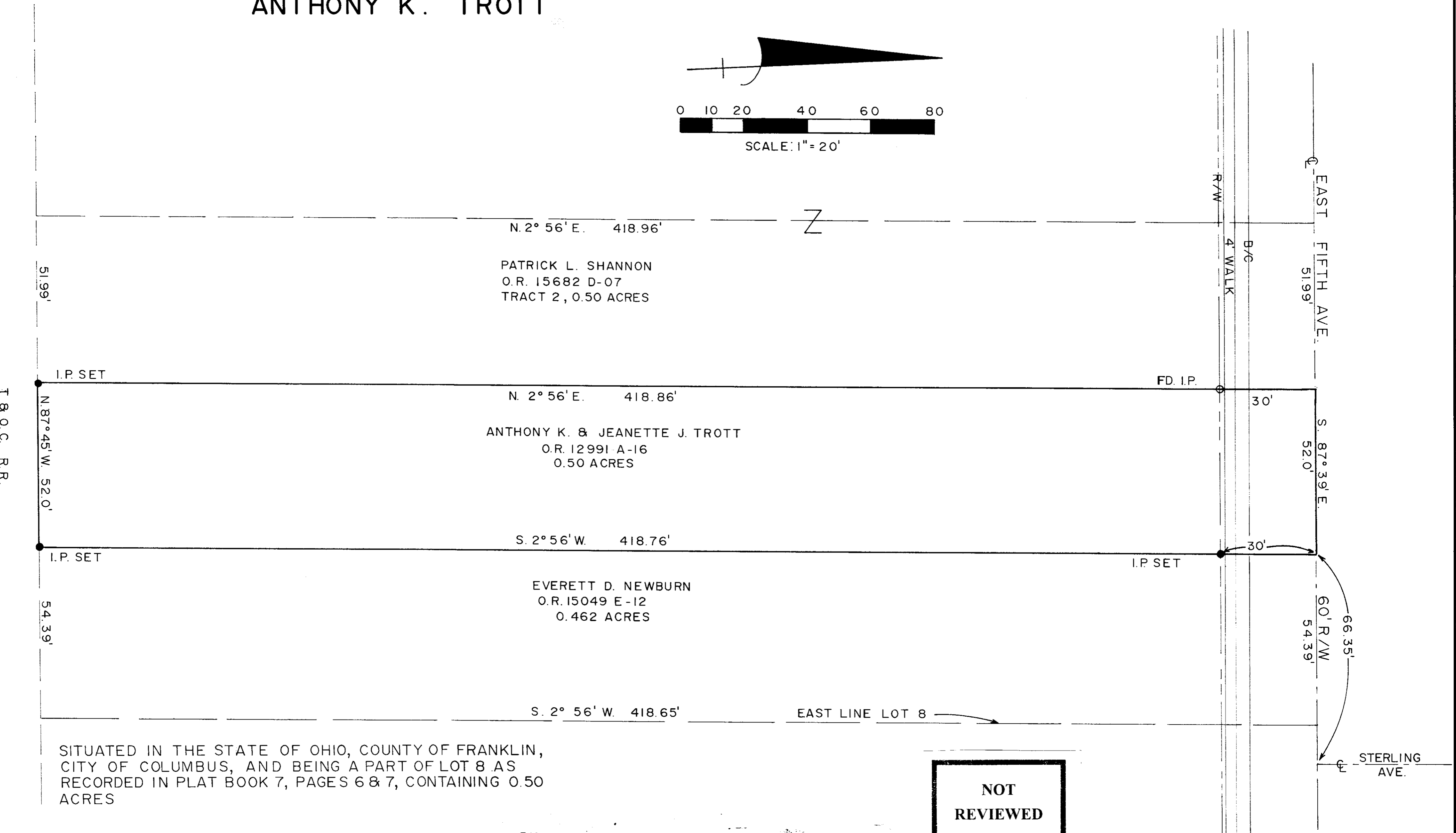
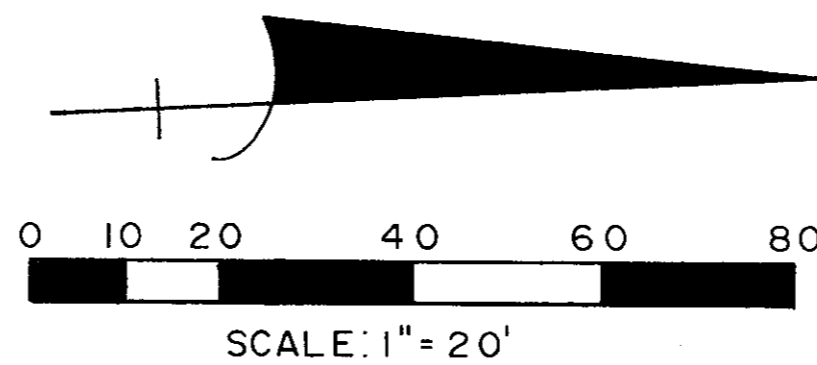



SURVEY OF 0.50 ACRES  
FOR  
ANTHONY K. TROTT



NOT  
REVIEWED

SITUATED IN THE STATE OF OHIO, COUNTY OF FRANKLIN,  
CITY OF COLUMBUS, AND BEING A PART OF LOT 8 AS  
RECORDED IN PLAT BOOK 7, PAGES 6 & 7, CONTAINING 0.50  
ACRES



THIS DRAWING WAS PREPARED FROM AN ACTUAL FIELD SURVEY  
MADE BY PAUL K. MOORE & ASSOCIATES ON 11-29-1990  
AND REPRESENTS THE PREMISES AS SHOWN HEREBY TO THE BEST  
OF OUR KNOWLEDGE.

SIGNED AT REYNOLDSBURG, OHIO THIS 30th DAY OF NOVEMBER 1990

*Paul K. Moore*  
PAUL K. MOORE, REGISTERED SURVEYOR NO. 5883

PAUL K. MOORE & ASSOCIATES

TOLERANCES <small>(EXCEPT AS NOTED)</small>		REVISIONS			6515 E. LIVINGSTON AVE. REYNOLDSBURG, OHIO 43068 (614) 866-9158
DECIMAL	±	NO.	DATE	BY	
FRACTIONAL	±	1			
ANGULAR	±	2			
	±	3			
		DRAWN BY J.W.W.		SCALE: 1" = 20'	MATERIAL
		CHK'D P.K.M.		DATE 11-29-90	DRAWING NO.
		TRACED		APP'D	9011-86