
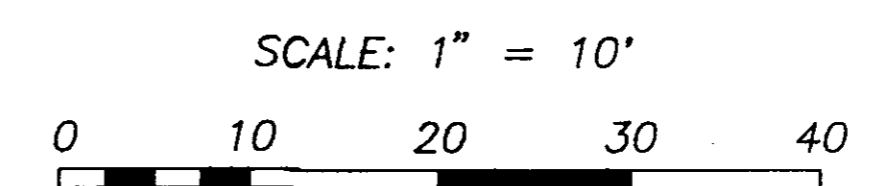
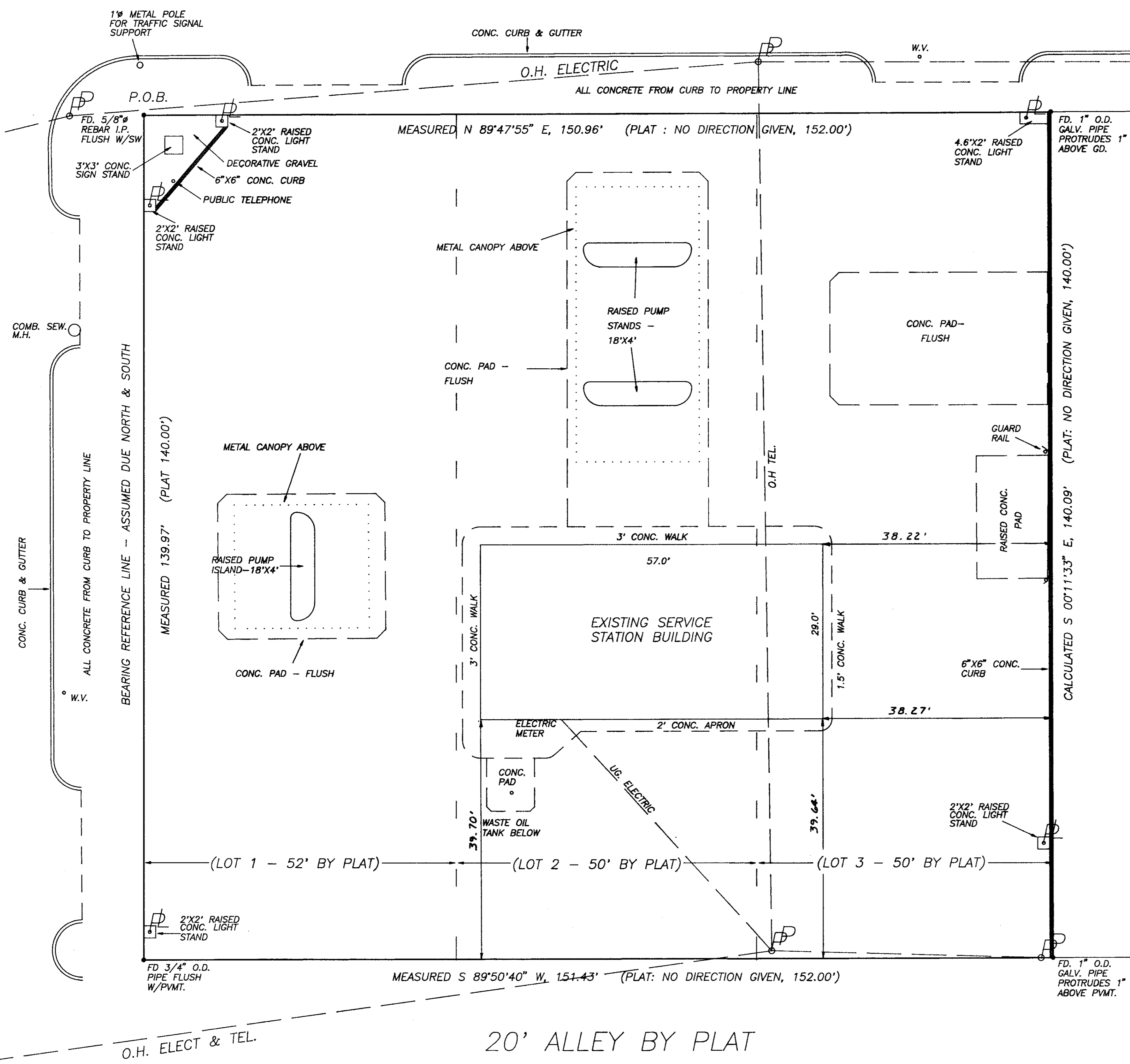


HUDSON ST. 60' R/W

BOUNDARY AND SITE SURVEY
OF LOTS 1, 2, & 3 OF
SAMUEL DOYLE'S SUMMIT
STREET SUBDIVISION
FOR
THE PURE OIL COMPANY

INDIANOLA AVE. 60' R/W



VICINITY MAP


SHADED AREAS INDICATE BITUMINOUS ASPHALT PAVEMENT

SITUATED IN THE CITY OF COLUMBUS, FRANKLIN COUNTY, OHIO, AND BEING LOTS 1, 2, AND 3 OF SAMUEL G. DOYLE'S SUBDIVISION AND ADDITION TO THE CITY OF COLUMBUS, OF RECORD IN PLAT BOOK 2, PAGES 282 & 283 IN THE FRANKLIN COUNTY RECORDER'S OFFICE.

TO ALL PERSONS INTERESTED IN THE TITLE TO THE PREMISES SHOWN ON THIS PLAT PLAN:
I HEREBY CERTIFY THAT I PERSONALLY MADE AN ACTUAL SURVEY OF THE PREMISES SHOWN ON THIS PLAT PLAN ON THE 6th DAY OF July 1988; THAT THIS PLAT IS A CORRECT REPRESENTATION OF THE PREMISES AS DETERMINED BY SAID SURVEY. I FURTHER CERTIFY THAT THERE ARE NO ENCROACHMENTS EITHER WAY ACROSS ANY BOUNDARY LINE OF THE PREMISES EXCEPT AS SHOWN HEREON.
SIGNED AT REYNOLDSBURG, OHIO, THIS 11th DAY OF July 1988.

Paul K. Moore
PAUL K. MOORE REG. SURV. 5883

NOT
REVIEWED



PAUL K. MOORE & ASSOCIATES

6515 E. LIVINGSTON AVE. - SUITE 11
REYNOLDSBURG OHIO 43068

SCALE	REVISIONS	BY	DATE
1" = 10'			
DATE	7-11-88		
DR	VAL	PKM	
APPROVED			
TITLE	BDY. & SITE SURVEY LOTS 1, 2 & 3 DOYLE'S SUB'D. PURE OIL	NO.	8806-24