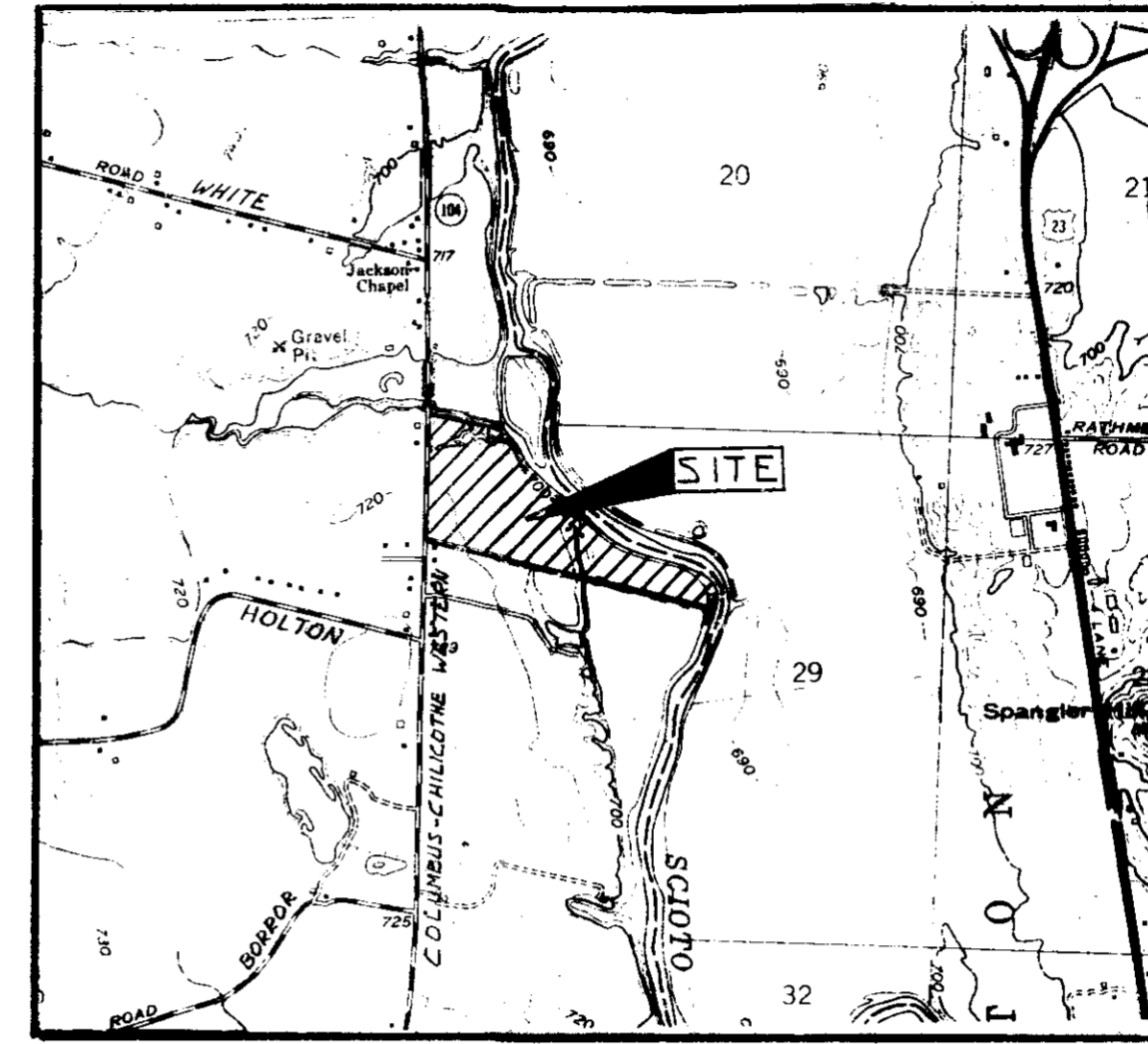
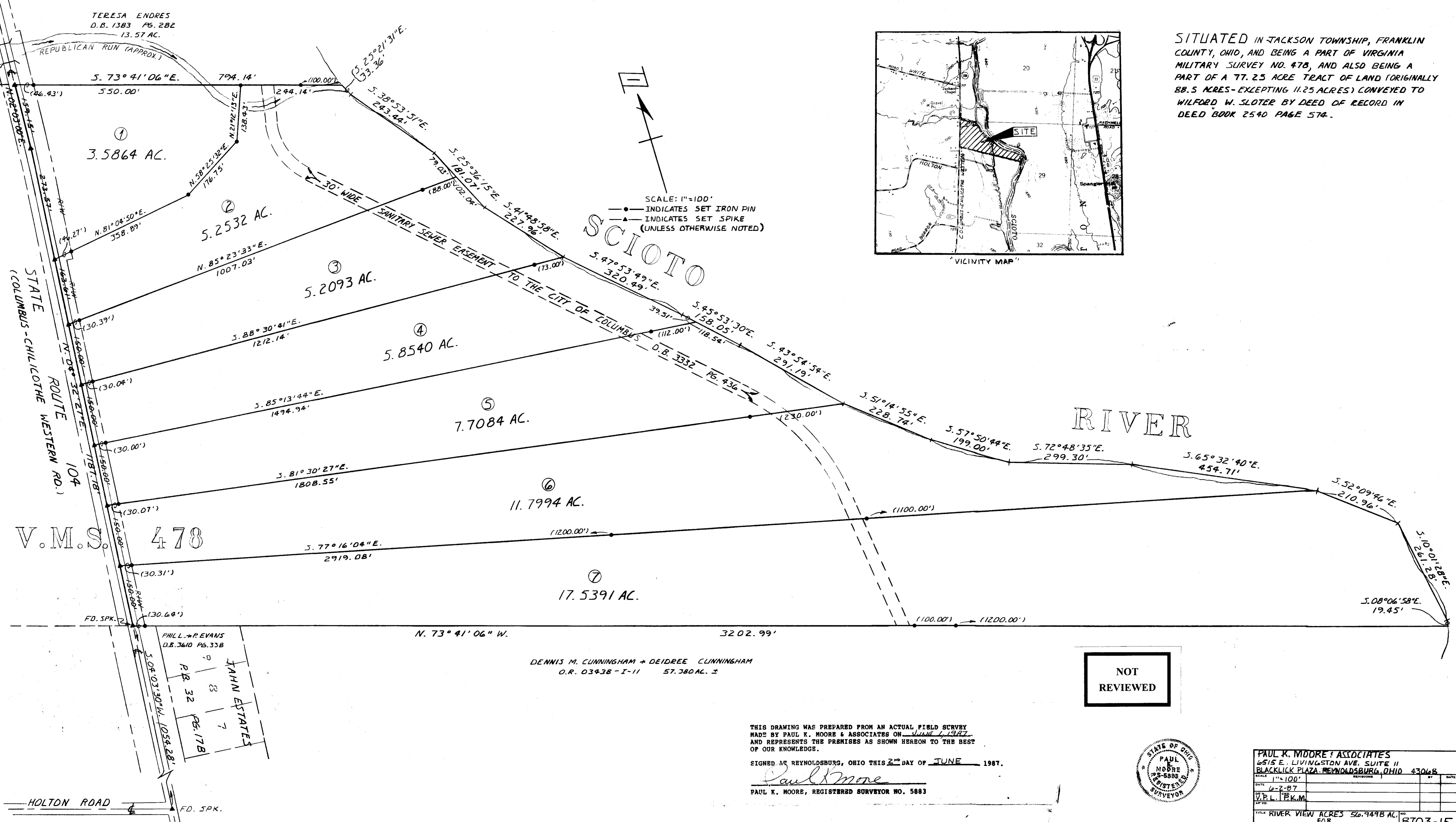


# RIVER VIEW ACRES A SURVEY OF 56.9498 ACRES for Countrytyme Realty, Inc.

V.M.S. 469

TERESA ENDRES  
D.B. 1383 PG. 282  
13.57 AC.



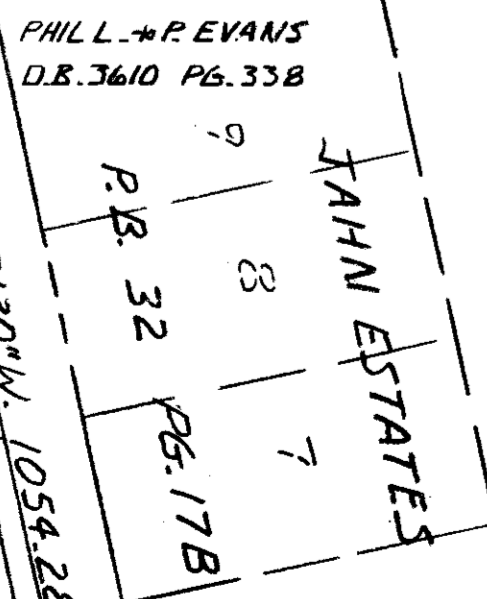
SITUATED IN JACKSON TOWNSHIP, FRANKLIN COUNTY, OHIO, AND BEING A PART OF VIRGINIA MILITARY SURVEY NO. 478, AND ALSO BEING A PART OF A 77.25 ACRE TRACT OF LAND (ORIGINALLY 88.5 ACRES - EXCEPTING 11.25 ACRES) CONVEYED TO WILFORD W. SLOTER BY DEED OF RECORD IN DEED BOOK 2540 PAGE 574.

SCALE: 1"=100'  
● INDICATES SET IRON PIN  
▲ INDICATES SET SPIKE  
(UNLESS OTHERWISE NOTED)

SCIOTO  
TO THE CITY OF COLUMBUS

RIVER

V.M.S. 478



DENNIS M. CUNNINGHAM & DEIDREE CUNNINGHAM  
O.R. 03438 - I-11 57.380 AC. ±

NOT REVIEWED

THIS DRAWING WAS PREPARED FROM AN ACTUAL FIELD SURVEY MADE BY PAUL K. MOORE & ASSOCIATES ON JUNE 1, 1987 AND REPRESENTS THE PREMISES AS SHOWN HEREON TO THE BEST OF OUR KNOWLEDGE.

SIGNED AT REYNOLDSBURG, OHIO THIS 2<sup>ND</sup> DAY OF JUNE 1987.

*Paul K. Moore*  
PAUL K. MOORE, REGISTERED SURVEYOR NO. 5883



PAUL K. MOORE & ASSOCIATES 6515 E. LIVINGSTON AVE. SUITE 11 BLACKLICK PLAZA REYNOLDSBURG, OHIO 43068	
SCALE 1"=100'	DATE 6-2-87
DATE 6-2-87	BY P.K.M.
DATE 6-2-87	BY P.K.M.
TITLE RIVER VIEW ACRES 56.9498 AC. FOR COUNTRYTYME REALTY INC.	
NO. B703-15	