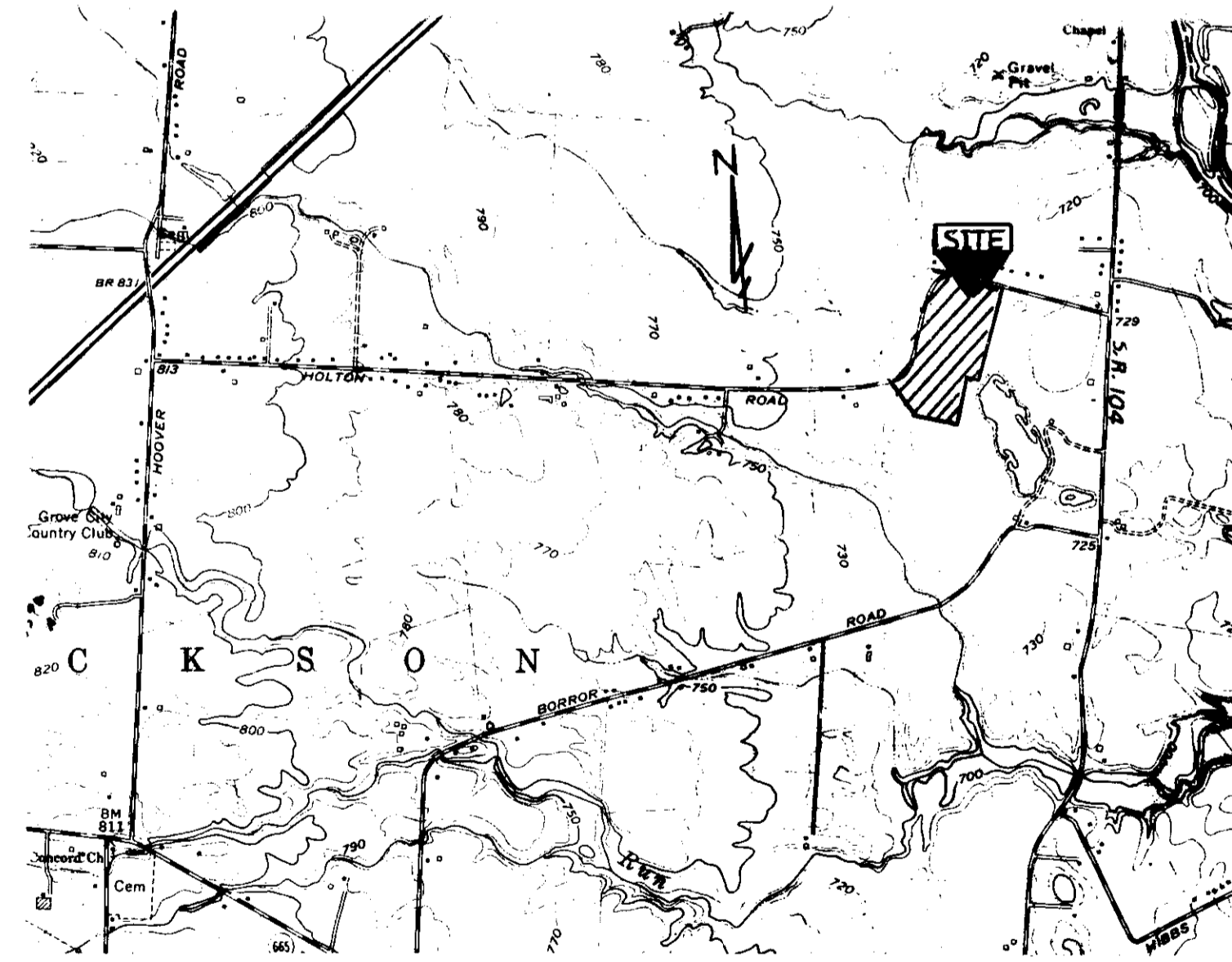


# HOLTON ROAD FARMS

A

## SURVEY OF 49.5898 ACRES FOR COUNTRYTME REALTY INC.

NOT REVIEWED




THIS DRAWING WAS PREPARED FROM AN ACTUAL FIELD SURVEY MADE BY PAUL K. MOORE & ASSOCIATES ON DECEMBER 22<sup>ND</sup> 1986 AND REPRESENTS THE PREMISES AS SHOWN HEREON TO THE BEST OF OUR KNOWLEDGE.

SIGNED AT REYNOLDSBURG, OHIO THIS 11<sup>TH</sup> DAY OF DECEMBER 1986.

*Paul K. Moore*  
PAUL K. MOORE, REGISTERED SURVEYOR NO. 5883

ALAN R. & REBECCA J. HUTCHISON  
O.R. 0619B D-06  
13.49 AC.



ROBERT & CLARA McCLISH  
O.R. 03364-J-14  
32 AC.

GORDON W. & MARGUERITE ELY  
D.B. 2509 PG. 650  
6 AC.

JESSIE L. HALL  
D.B. 3465 PG. 385  
5.31 AC.

M. GEORGE & VIRGINIA A. MAURER  
D.B. 2418 PG. 624  
5.3 AC.

NED L. LEWIS & BETTY L. LEWIS  
D.B. 2462 PG. 647  
0.866 AC.

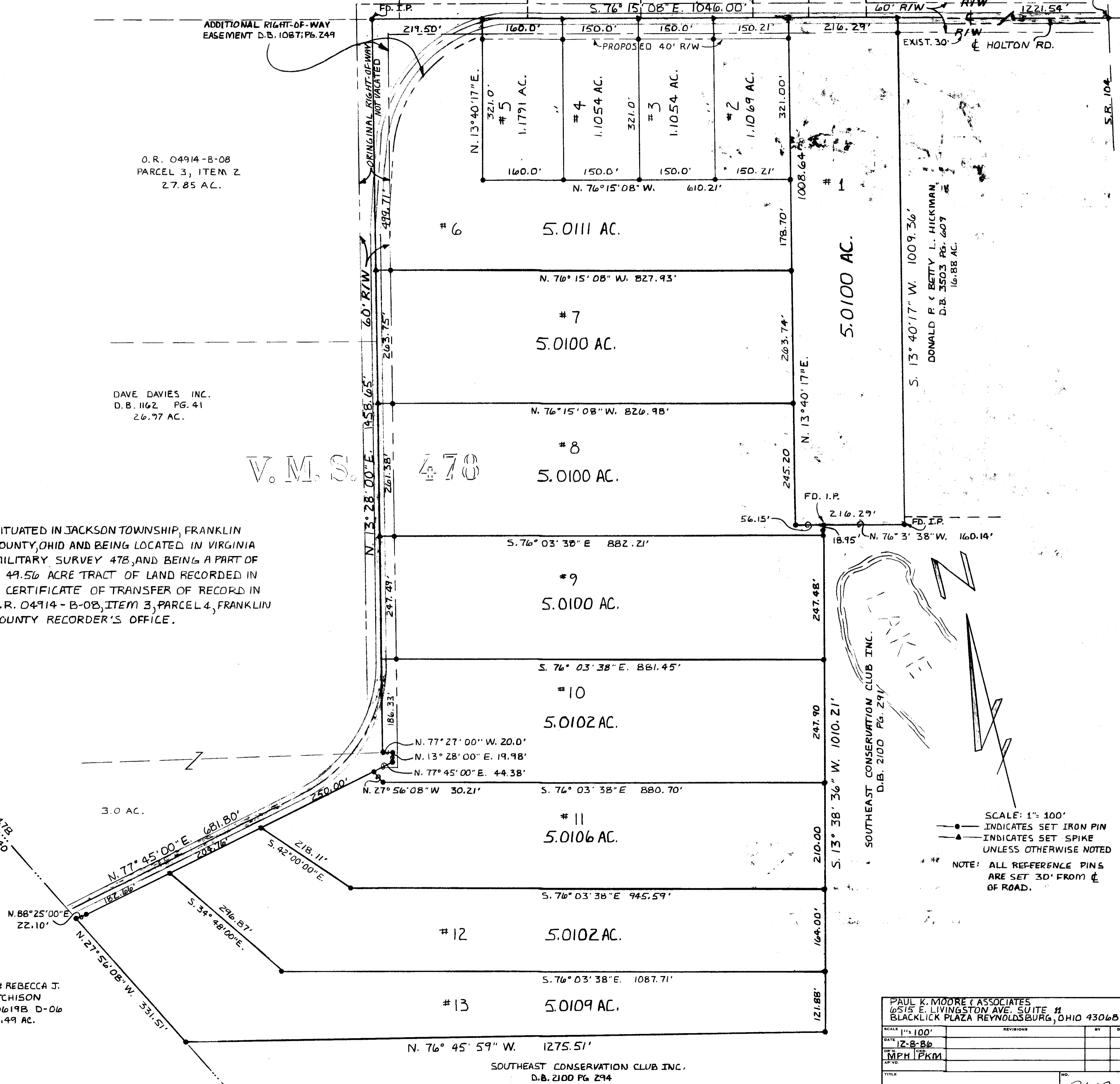
CLEMENT V. & LA. VAUNNE WOLFE  
D.B. 2377 PG. 30  
5.3 AC.

O.R. 04914-B-08  
PARCEL 3, ITEM 2  
2.785 AC.

DAVE DAVIES INC.  
D.B. 1162 PG. 41  
26.97 AC.

V.M.S. 478

SITUATED IN JACKSON TOWNSHIP, FRANKLIN COUNTY, OHIO AND BEING LOCATED IN VIRGINIA MILITARY SURVEY 478, AND BEING A PART OF A 49.56 ACRE TRACT OF LAND RECORDED IN A CERTIFICATE OF TRANSFER OF RECORD IN O.R. 04914-B-08, ITEM 3, PARCEL 4, FRANKLIN COUNTY RECORDER'S OFFICE.



SCALE: 1" = 100'  
● INDICATES SET IRON PIN  
▲ INDICATES SET SPIKE  
UNLESS OTHERWISE NOTED  
NOTE: ALL REFERENCE PINS ARE SET 30' FROM CL OF ROAD.

PAUL K. MOORE & ASSOCIATES 6515 E. LIVINGSTON AVE., SUITE #1 BLACKLICK PLAZA REYNOLDSBURG, OHIO 43068			
SCALE	1" = 100'	REVISIONS	BY DATE
DATE	12-8-86		
DRN	MPH/PKM		
APP			
TITLE			

86101