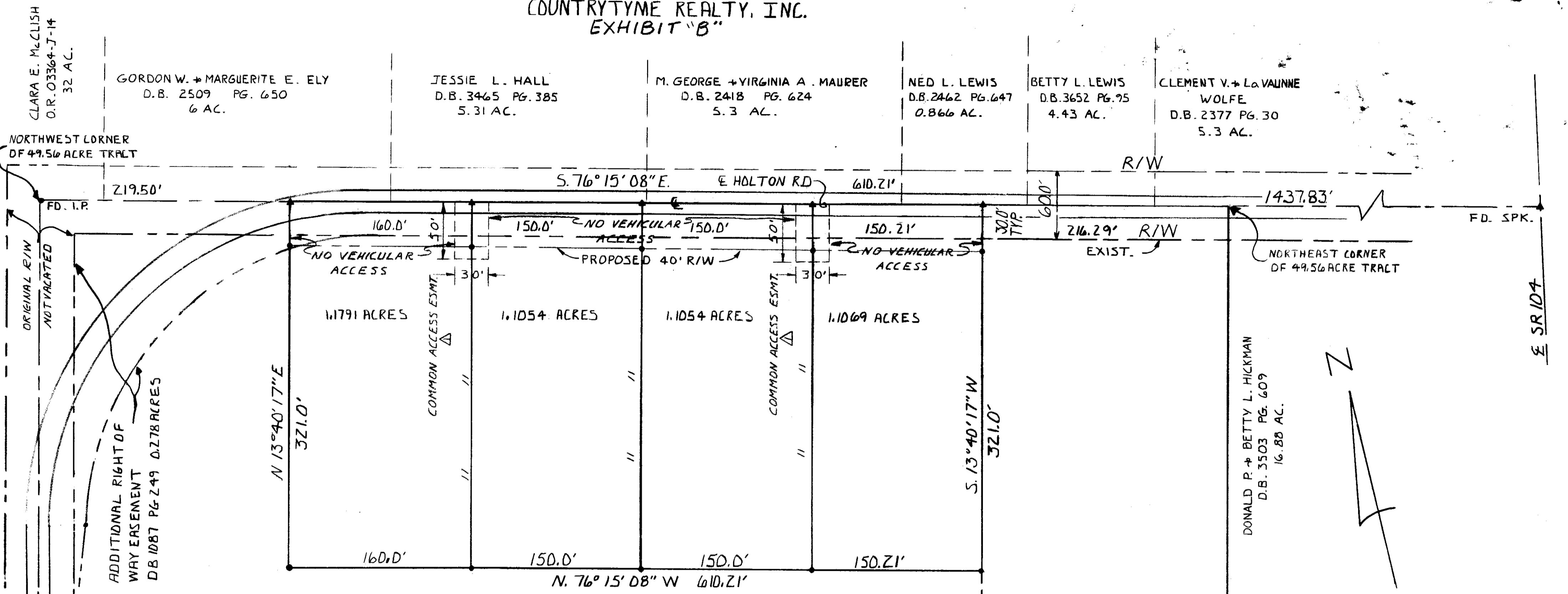


SURVEY OF 4.4968 ACRES  
FOR  
COUNTRYTME REALTY, INC.  
EXHIBIT "B"

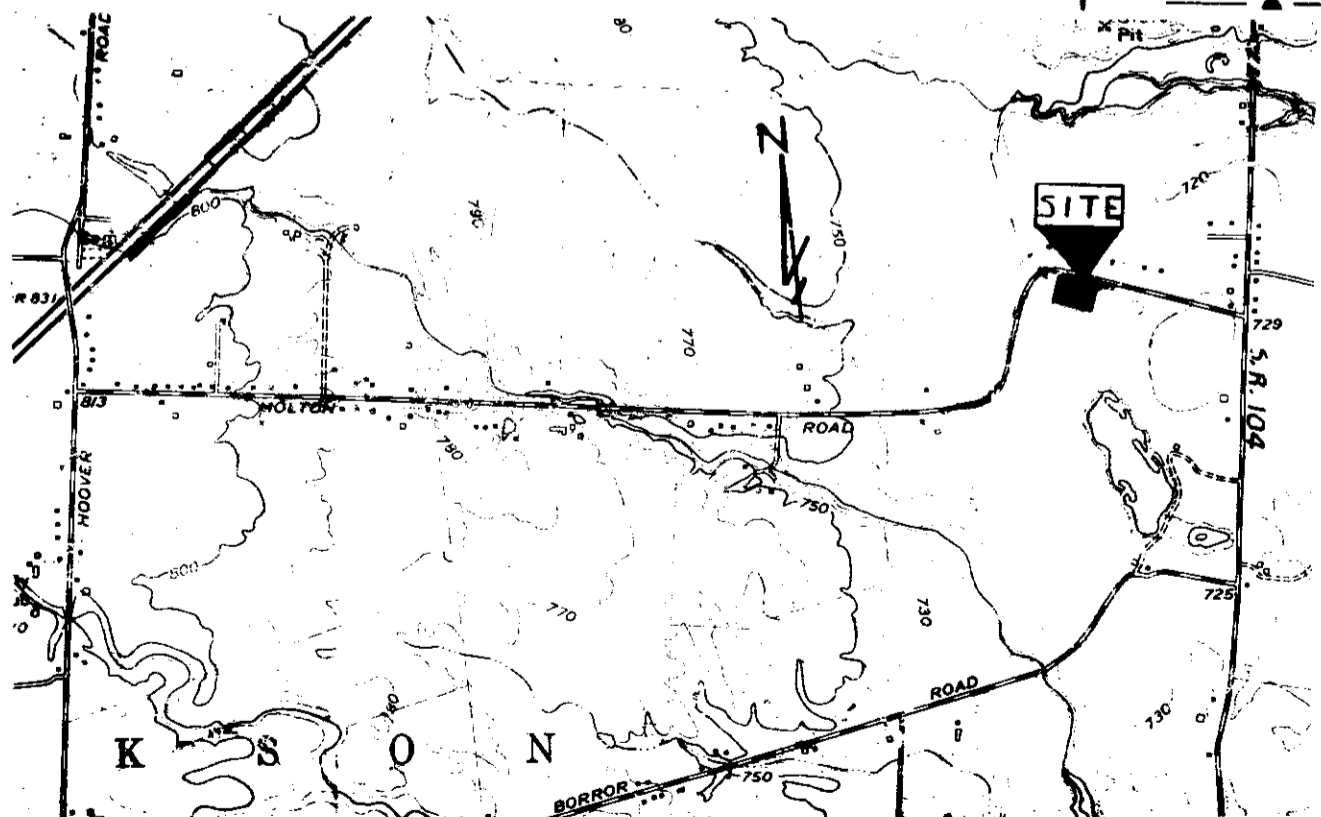



SITUATED IN JACKSON TOWNSHIP, FRANKLIN COUNTY, OHIO, AND BEING LOCATED IN VIRGINIA MILITARY SURVEY 478, AND BEING PART OF A 49.56 ACRE TRACT OF LAND RECORDED IN A CERTIFICATE OF TRANSFER OF RECORD IN D.R. 04914-B-08, ITEM 3, PARCEL 4, FRANKLIN COUNTY RECORDER'S OFFICE.

THIS DRAWING WAS PREPARED FROM AN ACTUAL FIELD SURVEY MADE BY PAUL K. MOORE & ASSOCIATES ON DECEMBER 2, 1986 AND REPRESENTS THE PREMISES AS SHOWN HEREON TO THE BEST OF OUR KNOWLEDGE.

SIGNED AT REYNOLDSBURG, OHIO THIS 11<sup>th</sup> DAY OF DECEMBER 1986.

Paul K. Moore  
PAUL K. MOORE, REGISTERED SURVEYOR NO. 5883



**NOT  
REVIEWED**

PAUL K. MOORE + ASSO.			
6515 E. LIVINGSTON AVE., SUITE 11			
BLACKLICK PLAZA REYNOLDSBURG OHIO 43068			
SCALE 1" = 60'	REVISIONS	BY	DATE
DATE 12/18/86	ADDED ACCESS ESMTS.	JW	12-3-87
DR. N. JW	CKD. PKM		
AP. VD.			
TITLE: HOLTON ROAD FARM SURVEY			NO.
FOR COUNTRYTME REALTY, INC.			8610-1