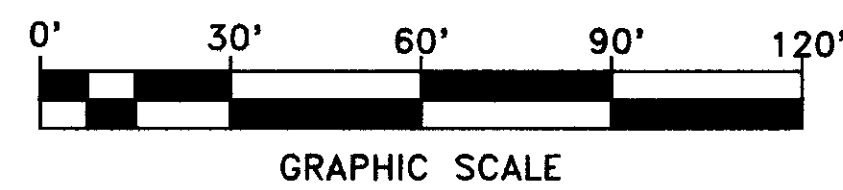



TERRI A. BECK  
O.R. 20799 - F- 16  
1.55 ACRES

SHARON HILL # 4  
RESERVE "A"  
P.B. 31, PG. 33

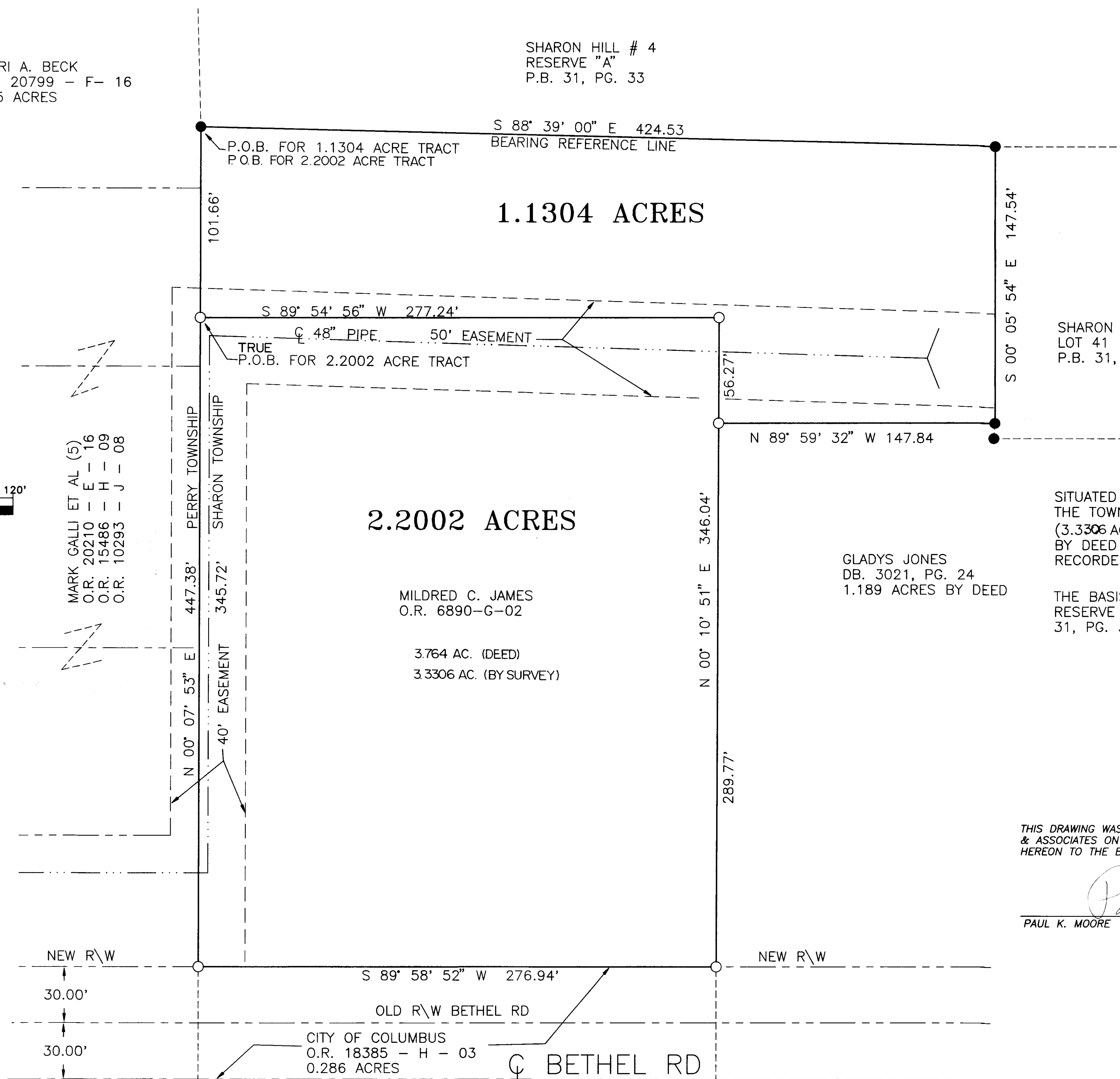
**SURVEY AND SPLIT  
OF  
3.3306 ACRES  
FOR  
MILDRED C. JAMES**



MARK GALLI ET AL (5)  
O.R. 20210 - E - 16  
O.R. 15486 - H - 09  
O.R. 10293 - J - 08

**LEGEND**

- IRON PIN SET
- IRON PIN FOUND
- △ SPIKE SET
- ▲ SPIKE FOUND



SHARON HILL # 4  
LOT 41  
P.B. 31, P.G. 33

SITUATED IN THE COUNTY OF FRANKLIN, STATE OF OHIO AND IN THE TOWNSHIP OF SHARON AND BEING 3.764 ACRES OF LAND (3.3306 ACRES BY SURVEY) AS CONVEYED TO MILDRED C. JAMES BY DEED OF RECORD IN O.R. 6890-G-02, FRANKLIN COUNTY RECORDER'S OFFICE FRANKLIN COUNTY, OHIO.

THE BASIS OF BEARINGS IS THE SOUTH LINE OF SHARON HILLS #4 RESERVE "A" AS BEING S 88° 39' 00" E AS SHOWN IN PLAT BOOK 31, PG. 33.

GLADYS JONES  
DB. 3021, PG. 24  
1.189 ACRES BY DEED


MILDRED C. JAMES  
O.R. 6890-G-02

3.764 AC. (DEED)  
3.3306 AC. (BY SURVEY)

**NOT  
REVIEWED**

THIS DRAWING WAS PREPARED FROM AN ACTUAL FIELD SURVEY MADE BY PAUL K. MOORE & ASSOCIATES ON 7-22-93, AND REPRESENTS THE PREMISES SHOWN HEREON TO THE BEST OF OUR KNOWLEDGE.

*Paul K. Moore*  
PAUL K. MOORE REG. SURV. 5883  
7-23-93  
DATE



**PAUL K. MOORE & ASSOCIATES**  
6515 EAST LIVINGSTON AVENUE  
REYNOLDSBURG, OHIO 43068  
614-866-9158

SCALE 1" = 30'	DATE 6-1-93	BY RJW	6-8-93
DATE 7-22-93	DESCRIPTION L-TYPES, NOTATION	BY RJW	7-22-93
DATE 7-22-93	DESCRIPTION NEW BOUNDARY	BY RJW	7-22-93
TITLE SURVEY OF 3.3306 ACRES MILDRED JAMES			NO. 921080