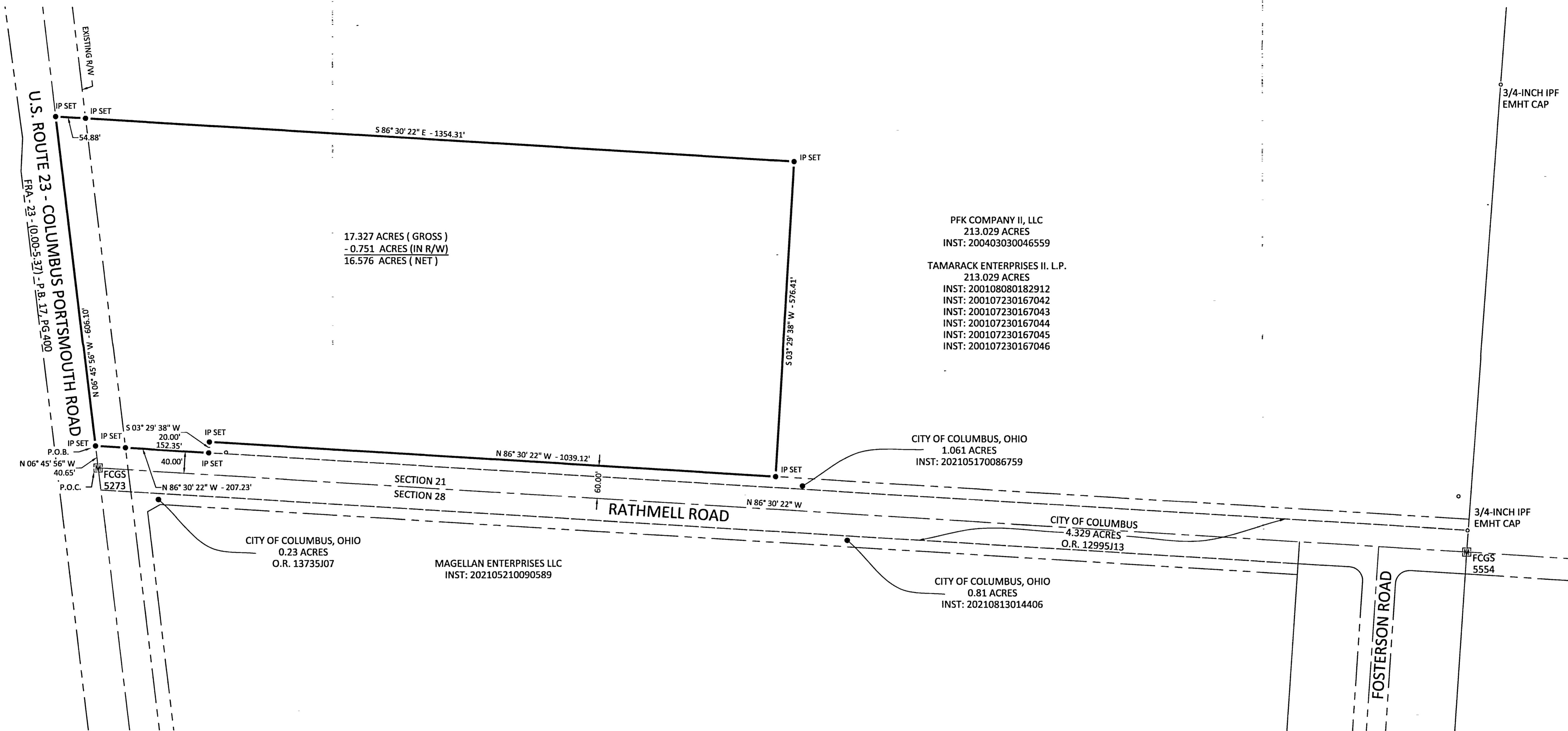


PLOTTED: Apr 13, 2022 - 11:34am
 DRAWING: M:\22075 (Marrick & Smith Group - Rathmell US 23 - Survey)\SURVEY\DWG\22075 RATHMELL.dwg: 2x34



LEGEND

○	MONUMENT FOUND (AS NOTED)
●	MONUMENT SET
Ⓜ	ALUMINUM DISC IN CONCRETE
(C)	CALCULATED DISTANCE
(M)	MEASURED DISTANCE
(REC)	RECORD DISTANCE
R/W	RIGHT-OF-WAY
P.O.B.	POINT OF BEGINNING
P.O.C.	POINT OF COMMENCEMENT

NOTE:
 IRON PINS SET ARE 5/8" DIAMETER X 30" LONG IRON PINS WITH CAP "DGL-MAS 8232"

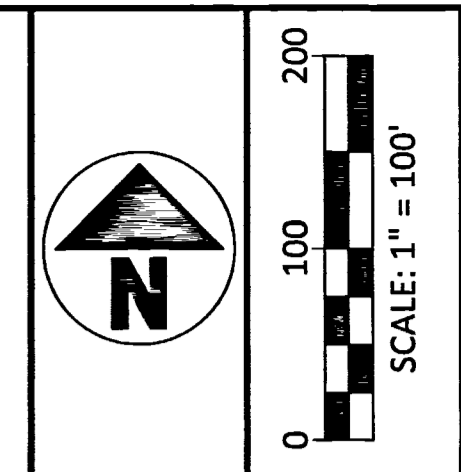
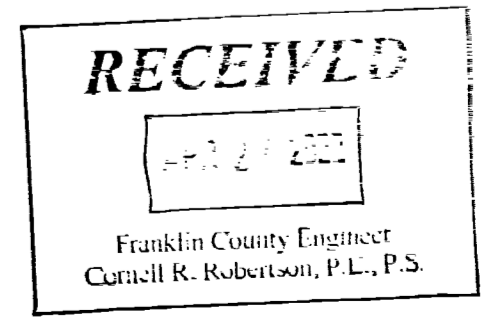
THE SURVEY WAS PREPARED USING DOCUMENTS OF RECORD, PRIOR PLATS OF SURVEYS, ODOT PLANS AND OBSERVED EVIDENCE LOCATED BY ACTUAL FIELD SURVEY IN APRIL 2022.

BASIS OF BEARINGS:
 THE BEARINGS SHOWN HEREON ARE BASED ON OHIO STATE PLANE COORDINATE SYSTEM, SOUTH ZONE (NAD 83 - 2011 ADJUSTMENT), AS ESTABLISHED FOR THE CENTERLINE OF RATHMELL ROAD WITH A BEARING OF N 86° 30' 22" W.

CERTIFICATION:
 I HEREBY CERTIFY THAT THIS SURVEY SHOWN ON THE ATTACHED PLAT WAS PREPARED FROM AN ON THE GROUND SURVEY MADE UNDER MY SUPERVISION AND THAT IT AND THE INFORMATION, COURSES AND DISTANCES AS SHOWN ARE CORRECT TO THE BEST OF MY KNOWLEDGE.

Mark Alan Smith
 MARK ALAN SMITH, P.S.
 OHIO PROFESSIONAL SURVEYOR NO. 8232

4/13/2022
 DATE



NO	REVISION	DATE
9		
8		
7		
6		
5		
4		
3		
2		
1		

DGL CONSULTING ENGINEERS, LLC
 545 METRO PLACE SOUTH
 DUBLIN, OHIO 43017
 PHONE: 614-356-7150
 www.dgl-td.com

PART OF SECTION 21,
 TOWNSHIP 4, RANGE 22, CONGRESS LANDS EAST OF SCIOTO
 CITY OF COLUMBUS,
 FRANKLIN COUNTY, OHIO

SURVEY

FILE22075 RATHMELL.dwg
 JOB NO.: 22075
 DRAWN BY: MAS
 ISSUED: 04/05/2022