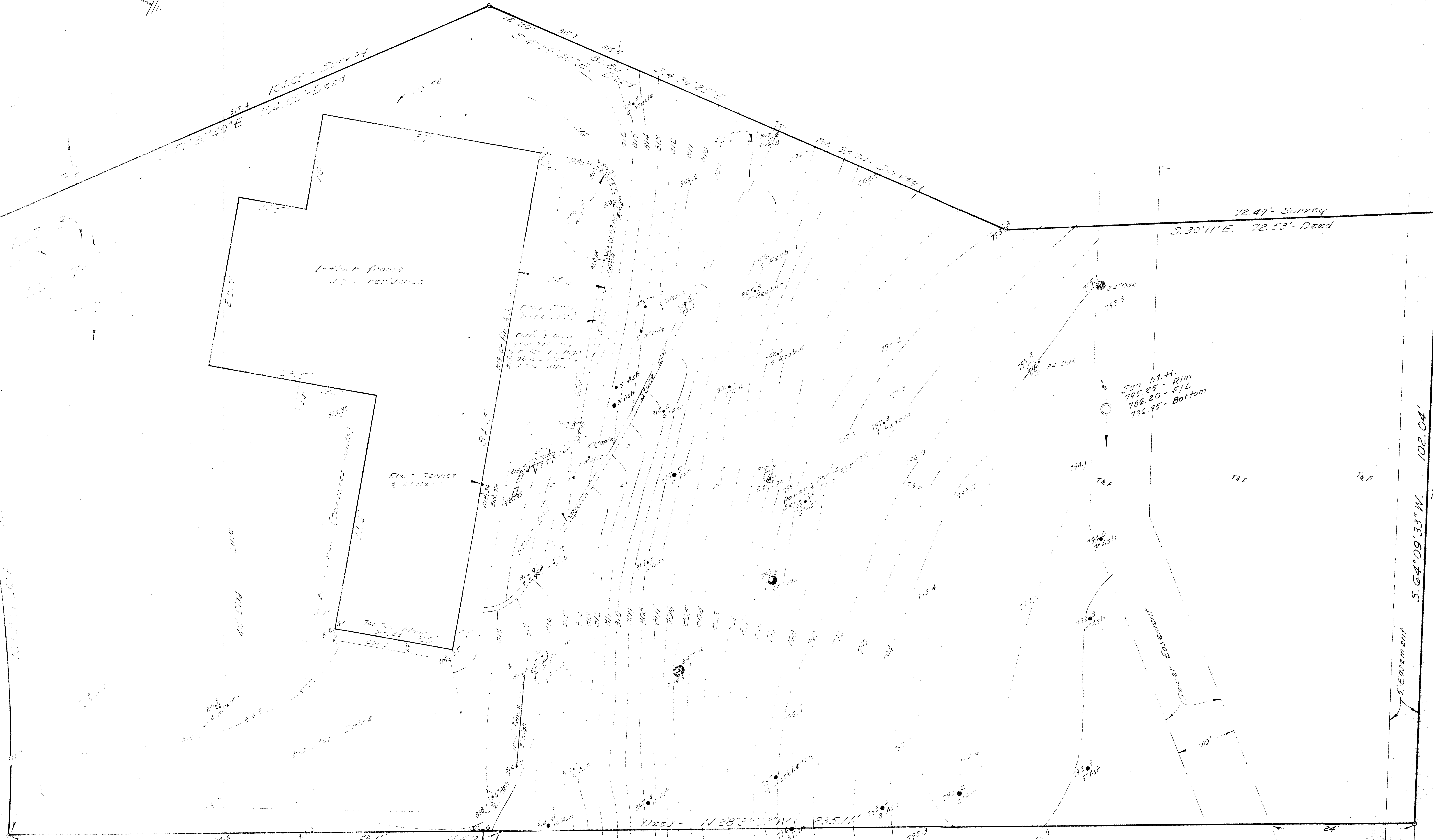
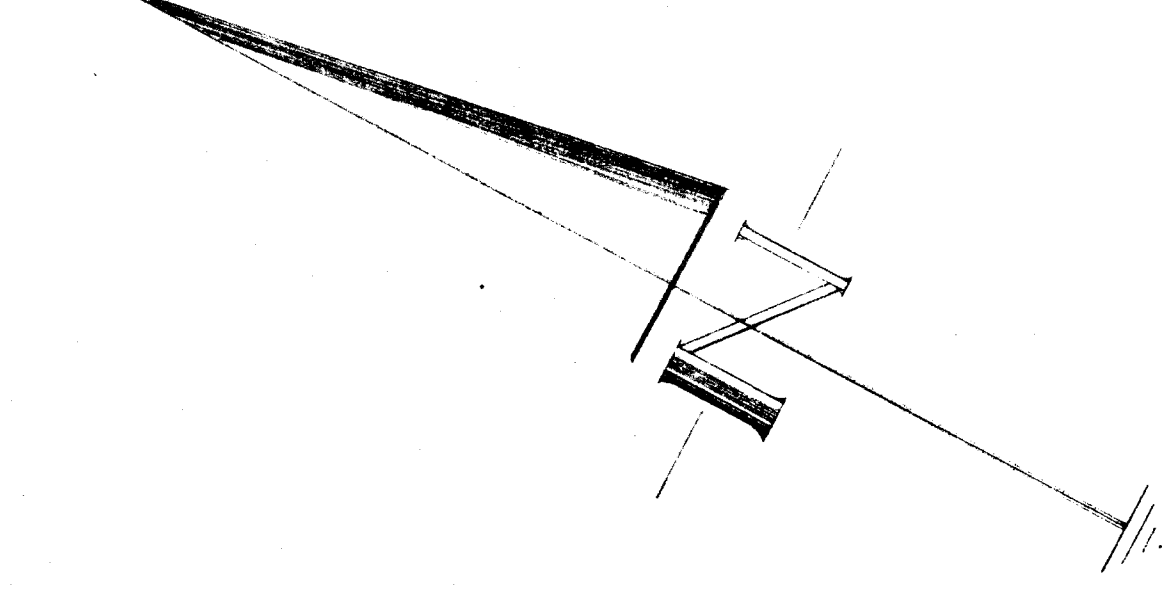


CAKRIDGE ROAD X
 CO. 9, 1957-1964
 Asphaltic Improvement
 1957 Concrete Improvement




E.M.
 FOUND IN
 THE CASE
 ELEV. 815.50

Contours shown in elev. fig. represents
 location of spot - unless otherwise shown.
 Several plants, etc. & trees under 4" not shown.

TOPG MAP showing Lot 7, one exception, and initial
 part of Lot 8, City of Upper Arlington, RECORD PLAT
 OAK RIDGE PARK ADDITION, of record in PLAT
 Book 21, pg. 25A, Recorder's Office, Franklin
 County, Ohio.

Nov. 21, 1966
 Harry L. Greene
 Harry L. Greene, Reg. Surveyor - No. 4058. 91A



1-Floor frame 1000