

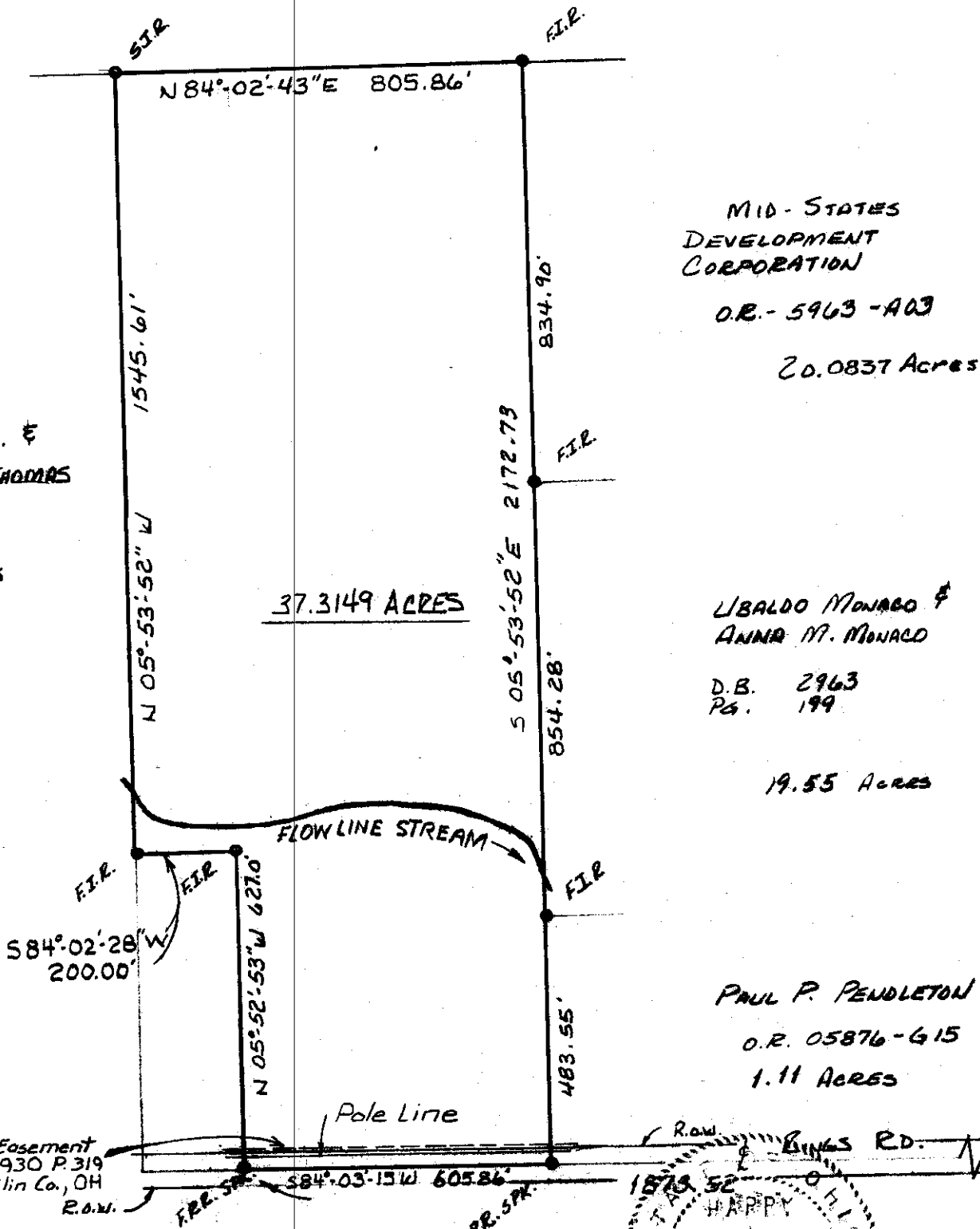
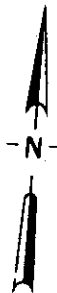
# Harry L. Greene, Surveyor

2160 Tremont Center, Columbus, Ohio 43221

PLAT SHOWING SURVEY OF 37.3149 ACRES TRACT, V.M.S. SURVEYS NOS. 3453 AND 3004, WASHINGTON TOWNSHIP, FRANKLIN COUNTY, OHIO.

To: Mid-States Development Corporation.  
Ohio Bar Title Insurance Company

PB. \_\_\_\_\_ Page \_\_\_\_\_ Recorders Office, Franklin County, Ohio.  
Scale 1" = 300' Date March 15, 1988



Wm. M. Jr. &  
ROBERT T. THOMAS

D.B. 3651  
Pg. 190  
81 ACRES

37.3149 ACRES

MID-STATES  
DEVELOPMENT  
CORPORATION

O.R. - 5963 - A03

20.0837 Acres

UBALDO MONACO &  
ANNA M. MONACO

D.B. 2963  
Pg. 199


19.55 Acres

PAUL P. PENDLETON

O.R. 05876-615

1.11 ACRES

Gas Easement  
D.B. 2930 P. 319  
Franklin Co., OH  
R.O.W.



I hereby certify the above plat has been prepared from actual survey of the premises for use in mortgage loan and title purposes only. No sideline of principal building is less than dimension shown. Property corners not located unless shown thus -o-.

*Harry L. Greene*  
Harry L. Greene, Registered Surveyor, No. 4058