





BLUFF AVE.

LINCOLN ROAD



July 18, 1967
Scale 1" = 30'

-  = Proposed R. (New)
-  = Existing R.
-  = Orig. Lot Lines

Plat showing proposed property line change, Lots 298, 299, 300 & 301, GLADDINGTON HEIGHTS, P.B. 4, Pg. 334, Recorder's Office, Franklin County, Ohio, property situated in Grandview Heights.