

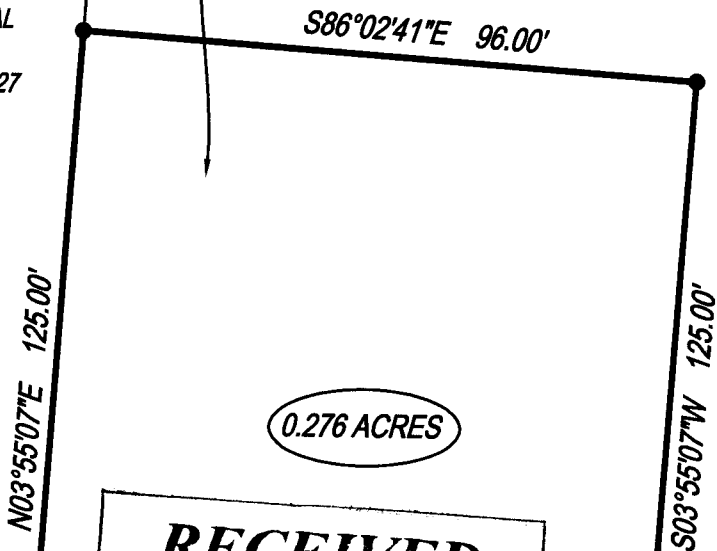
K-7-D



2260 WILLIAMS ROAD, LTD.  
IN. 201512180177053  
6.055 ACRES (ORIG)  
5.855 ACRES (RESIDUAL)

J MAYNARDS REAL  
ESTATE LLC  
IN. 202102250035427  
PARCEL ONE  
0.344 ACRES  
(RESIDUAL)

REMAINDER:  
5.579 ACRES

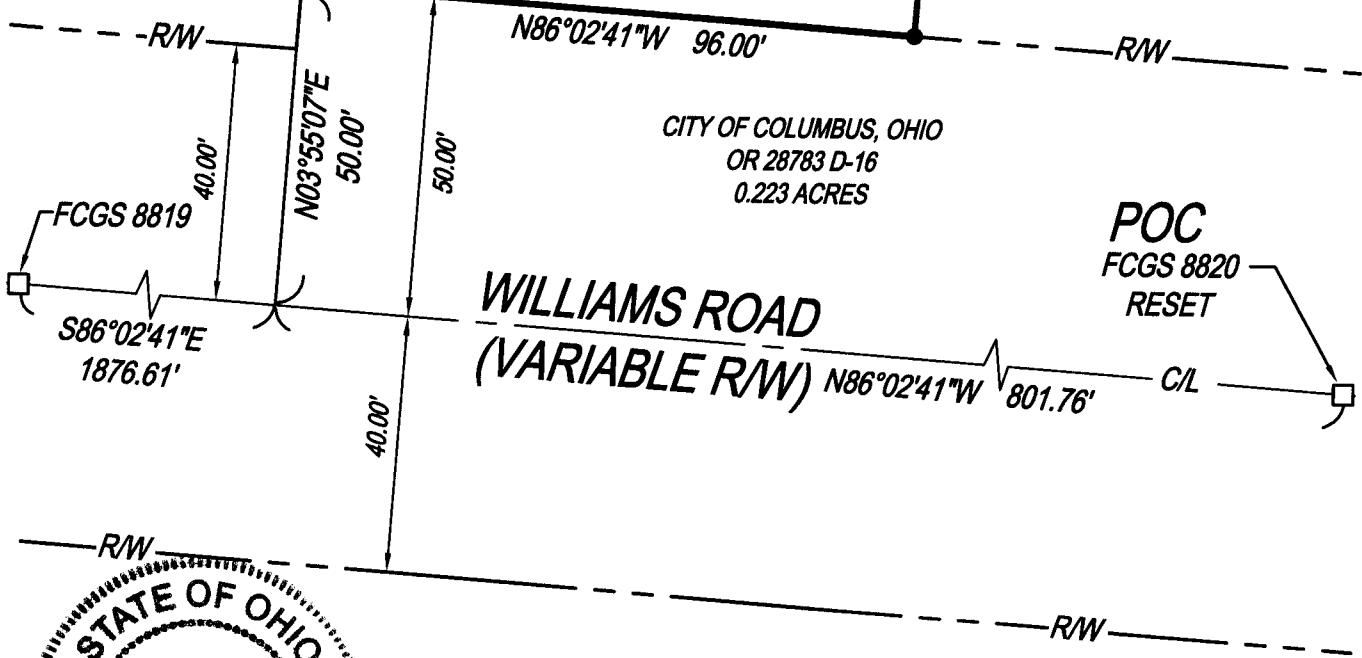


**RECEIVED**  
FEB 10 2022  
Franklin County Engineer  
Cornell R. Robertson, P.E., P.S.


**LEGEND**

- 5/8" CAPPED IRON PIN SET
- 5/8" IRON PIN FOUND
- ⊙ 1" IRON PIPE FOUND

POB




CITY OF COLUMBUS, OHIO  
OR 28783 D-16  
0.223 ACRES



*Michael L. Keller*  
MICHAEL L. KELLER  
OHIO PROFESSIONAL SURVEYOR NO. 7978

2/9/2022  
DATE

 <p>CIVIL ENGINEERING SURVEYING LANDSCAPE ARCHITECTURE www.kleingers.com 350 Worthington Rd Suite B Westerville, OH 43082 614.882.4311</p>	<p><b>LOT SPLIT</b> SEC. 12, TWP. 4, R. 22, CITY OF COLUMBUS, COUNTY OF FRANKLIN, STATE OF OHIO</p>	PROJECT NO: 210455.000
		DATE: 02/09/2022
		SCALE: 1" = 30'
		SHEET NO. 1 OF 1