
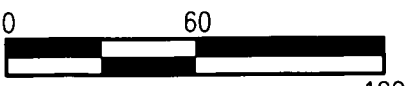


Situated in the State of Ohio, County of Franklin, Madison Township,
and being a part of Section 10, Township 11, Range 21,
Congress Lands

PERTINENT DOCUMENTS USED
Franklin County Tax Maps
All Recorded Documents shown
were used as source documents.

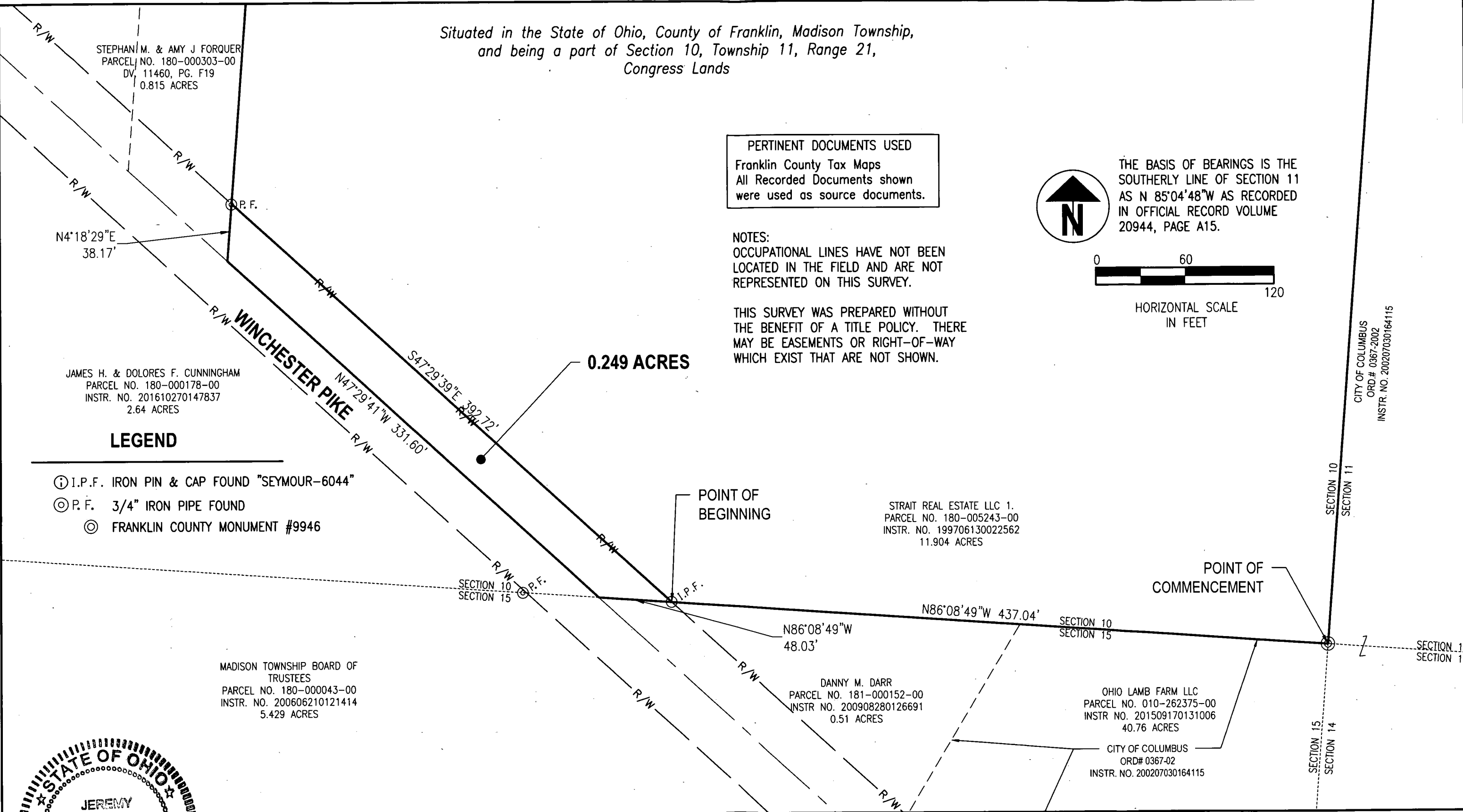
THE BASIS OF BEARINGS IS THE
SOUTHERLY LINE OF SECTION 11
AS N 85°04'48"W AS RECORDED
IN OFFICIAL RECORD VOLUME
20944, PAGE A15.

HORIZONTAL SCALE
IN FEET

NOTES:
OCCUPATIONAL LINES HAVE NOT BEEN
LOCATED IN THE FIELD AND ARE NOT
REPRESENTED ON THIS SURVEY.

THIS SURVEY WAS PREPARED WITHOUT
THE BENEFIT OF A TITLE POLICY. THERE
MAY BE EASEMENTS OR RIGHT-OF-WAY
WHICH EXIST THAT ARE NOT SHOWN.



JAMES H. & DOLORES F. CUNNINGHAM
PARCEL NO. 180-000178-00
INSTR. NO. 201610270147837
2.64 ACRES

LEGEND

- ⊙ I.P.F. IRON PIN & CAP FOUND "SEYMOUR-6044"
- ⊙ P.F. 3/4" IRON PIPE FOUND
- ⊙ FRANKLIN COUNTY MONUMENT #9946


MADISON TOWNSHIP BOARD OF
TRUSTEES
PARCEL NO. 180-000043-00
INSTR. NO. 200606210121414
5.429 ACRES

STRAIT REAL ESTATE LLC 1.
PARCEL NO. 180-005243-00
INSTR. NO. 199706130022562
11.904 ACRES

DANNY M. DARR
PARCEL NO. 181-000152-00
INSTR. NO. 200908280126691
0.51 ACRES

OHIO LAMB FARM LLC
PARCEL NO. 010-262375-00
INSTR. NO. 201509170131006
40.76 ACRES

CITY OF COLUMBUS
ORD# 0367-02
INSTR. NO. 200207030164115



DRAWN: KTB	CHECKED: JLV
REVISIONS	DATE

HULL
Environment / Energy / Infrastructure

Hull & Associates, Inc.
59 Grant Street
Newark, OH 43055
Phone: (740) 344-5451
Fax: (740) 344-8659
www.hullinc.com

**BOUNDARY SURVEY
FOR
STRAIT REAL ESTATE LLC 1**

JOB NUMBER: RCN092
DATE: 09/20/2021
SHEET: 1 OF 1

F:\Clients\Active\RCN\RCN092\Design\Exhibits\RCN092_Lot_Split.dwg, JHA, Sheet, kblaine, Oct 01, 2021 - 2:59pm