

# Myers Surveying Company, Inc.

2740 East Main Street, Columbus 43209 (Bexley), Ohio  
 614-235-8677 FAX: 614-235-4559

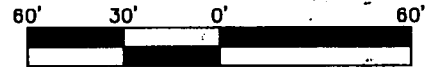
A Boundary Survey prepared for and certified to:

**Luke S. Blazek**

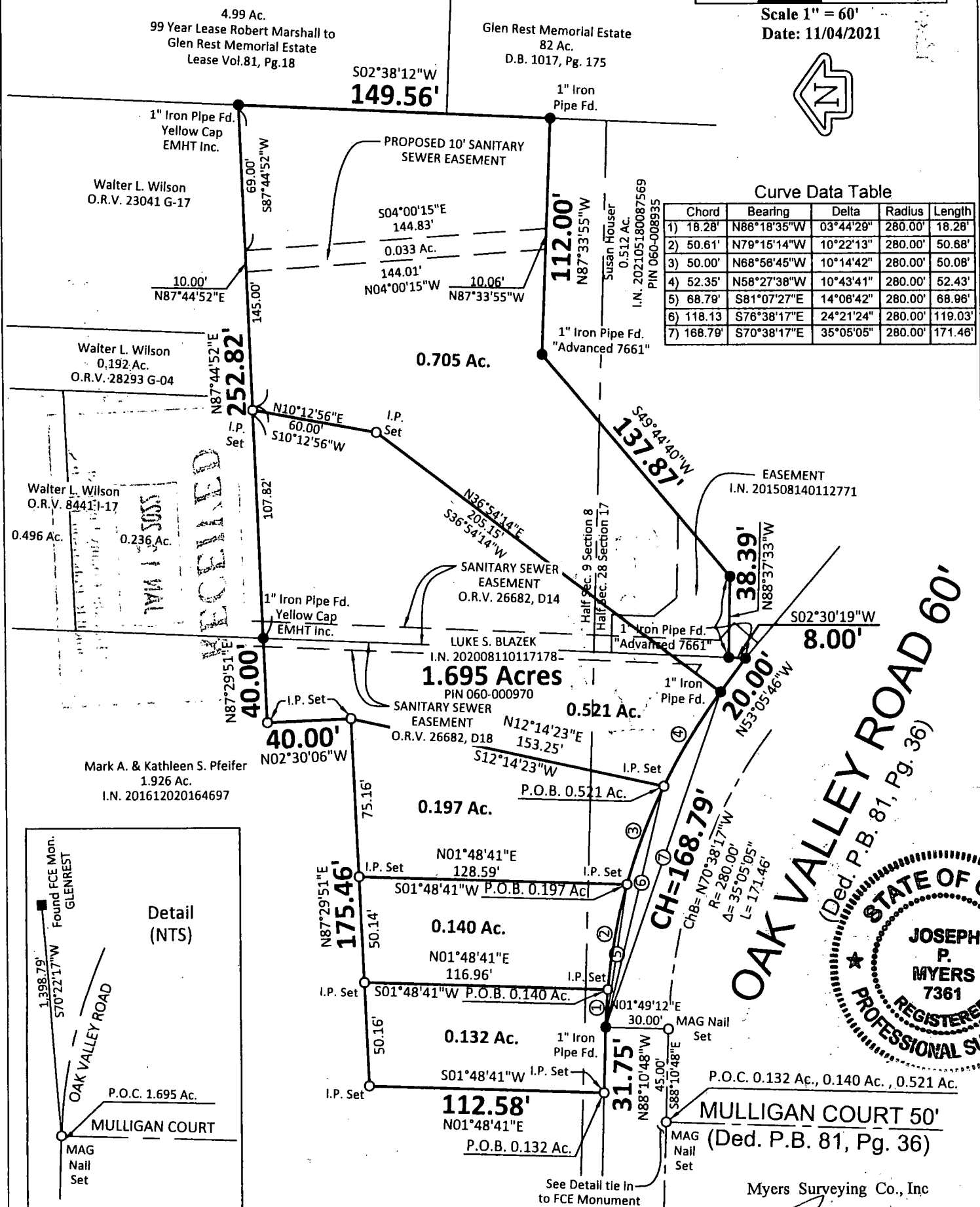
**Legal Description:** Situated in The State of Ohio, County of Franklin, City of Reynoldsburg, Being 0.132 Ac., 0.140 Ac., 0.197 Ac., 0.521 Ac. and 0.705 Ac. in Half Section 9, Section 8, and Half Section 28, Section 17, Township 16, Range 20, Refugee Lands'

**Applicant:**

**Posted Address:** 7961 Oak Valley Dr., Reynoldsburg, Ohio



Scale 1" = 60'  
 Date: 11/04/2021

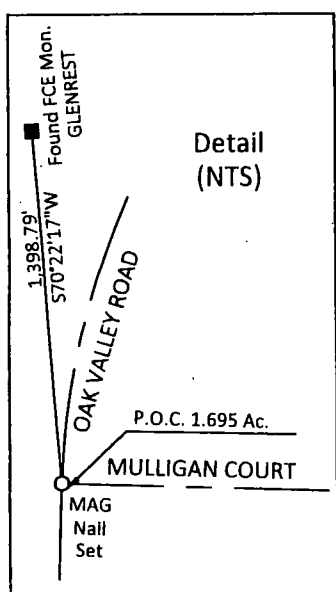



**Curve Data Table**

Chord	Bearing	Delta	Radius	Length
1) 16.28'	N86°18'35\"W	03°44'28\"	280.00'	18.28'
2) 50.61'	N79°15'14\"W	10°22'13\"	280.00'	50.68'
3) 50.00'	N68°58'45\"W	10°14'42\"	280.00'	50.08'
4) 52.35'	N58°27'38\"W	10°43'41\"	280.00'	52.43'
5) 68.79'	S81°07'27\"E	14°06'42\"	280.00'	68.96'
6) 118.13	S76°38'17\"E	24°21'24\"	280.00'	119.03'
7) 168.79'	S70°38'17\"E	35°05'05\"	280.00'	171.46'

RECEIVED

OAK VALLEY ROAD 60'  
 (Ded. P.B. 81, Pg. 36)



Myers Surveying Co., Inc  
 By *Joseph P. Myers*  
 11/4/2021  
 Professional Surveyor

We hereby certify that the foregoing Boundary Survey was prepared from actual field measurements in accordance with Chapter 4733-37 Ohio Administrative Code. Iron pipes set are 30"x1" O.D. with an orange plastic plug inscribed "MYERS P.S. 6579", unless otherwise noted. Basis of bearings is the centerline tangent of Oak Valley Road held as S88°10'48"E per P.B. 81, Pg. 36.

Myers Order No.-6-09/13/2021	Rec.	Field	DWG.	Ltr.	Ck.
------------------------------	------	-------	------	------	-----