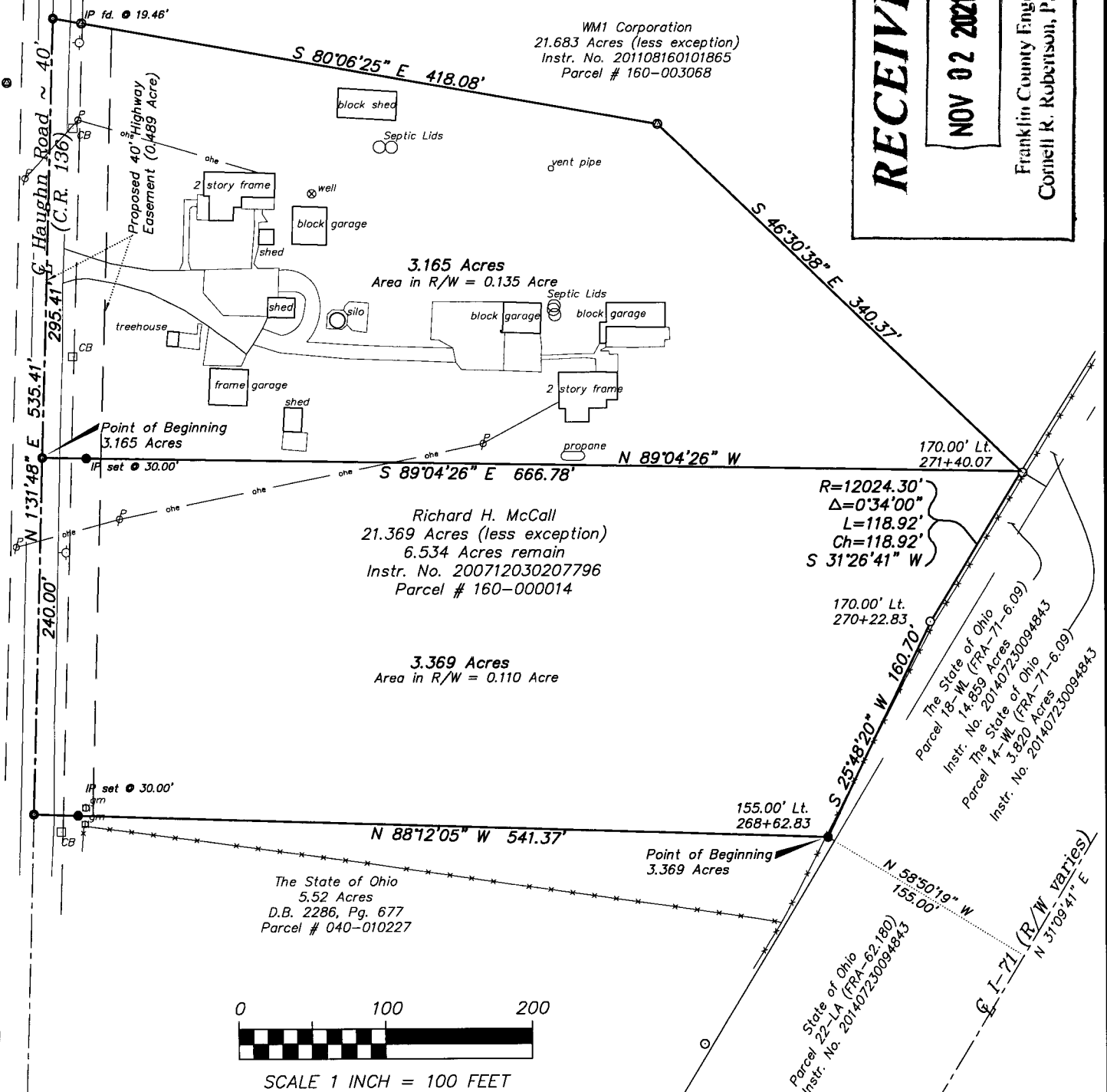


H-4-A, H-4-B

SURVEY FOR RICHARD H. MCCALL  
SITUATED IN AND BEING PART OF  
VIRGINIA MILITARY SURVEY NO. 1434  
JACKSON TOWNSHIP, FRANKLIN COUNTY, OHIO

**RECEIVED**  
NOV 02 2021  
Franklin County Engineer  
Cornell R. Robertson, P.E., P.S.



**NOTES**

Basis of Bearings: The centerline of Interstate 71 was assigned a bearing of North 31°09'41" East, as shown for record in Plat Book 112, Page 94, Recorder's Office, Franklin County, Ohio.

All linear dimensions shown are in feet or decimal parts thereof.

All iron pipes set are 3/4 inch inside diameter by 30 inches in length with an orange plastic cap marked "Geo-Graphics".

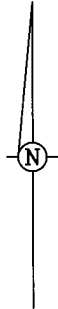
REFERENCES: As shown on the drawing.

According to the Federal Emergency Management Agency's Flood Insurance Rate Map Number 39049 C 0402 K, (effective date: June 17, 2008), the property surveyed and shown hereon lies within Zone "X" (Areas determined to be outside of the 0.2% annual chance floodplain).


Current Jackson Township Zoning Classification: PI (Planned Industrial District).

**LEGEND**

- ODOT Monument (I-71)
- Monument Box
- 3/4" Iron Pipe (Found/Set)
- PK Nail (Found/Set)
- Railroad Spike (Found/Set)
- Rebar (Found/Set)
- Catch Basin
- Septic Tank Lid
- Fire Hydrant
- Well
- Gas Meter
- Utility Pole
- Traffic Signal Pole
- Traffic Pull Box
- Overhead Electric Line
- Fence Line
- Concrete



N:\2021\21053\21053base.dwg, 11/2/2021 7:14:00 AM, kbeechy, 1:100



Kevin Beechy 10/22/21  
Kevin Beechy  
Ohio Professional Surveyor No. 7891  
Date

Revised: 10-22-21

**Geo-Graphics Inc.**  
Land Surveying & Civil Engineering  
3331 Livingston Avenue Columbus, Ohio 43227  
Phone: 614-231-2016 Fax: 614-231-2018

SURVEY FOR RICHARD H. MCCALL  
5928 HAUGHN ROAD  
3.369 ACRES & 3.165 ACRES  
JACKSON TOWNSHIP  
FRANKLIN COUNTY, OHIO

SCALE 1"=100'	DRAWN KB	CHECKED GWS	DATE 07-06-21	SHEET 2 OF 2
------------------	-------------	----------------	------------------	-----------------