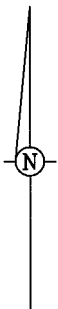
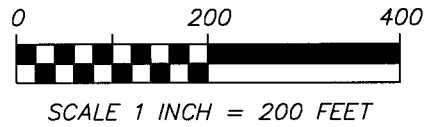
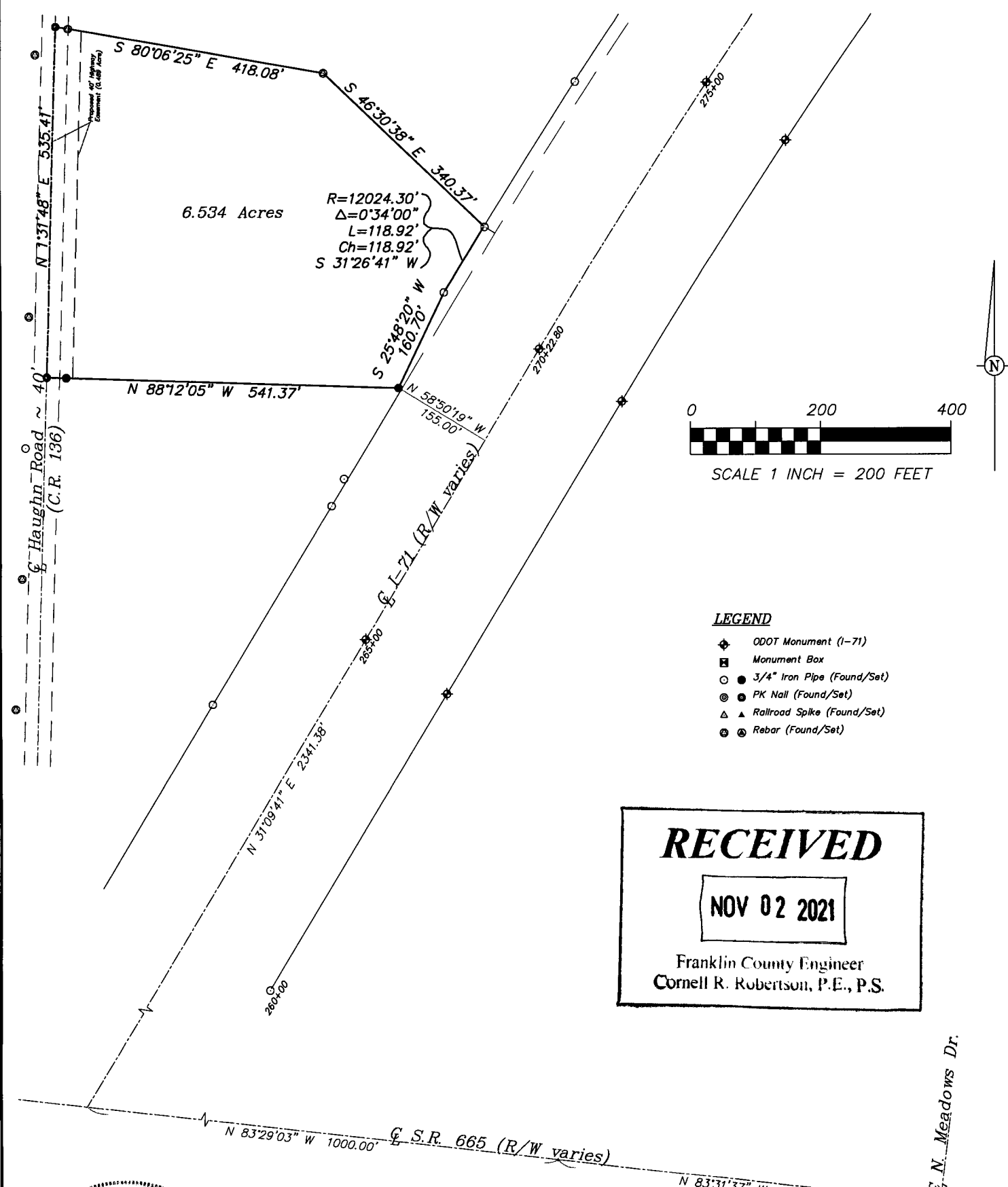


H-4-A, H-4-B

SURVEY FOR RICHARD H. MCCALL
 SITUATED IN AND BEING PART OF
 VIRGINIA MILITARY SURVEY NO. 1434
 JACKSON TOWNSHIP, FRANKLIN COUNTY, OHIO




LEGEND

- ◆ ODOT Monument (1-71)
- Monument Box
- ● 3/4" Iron Pipe (Found/Set)
- ⊙ ● PK Nail (Found/Set)
- ▲ ● Railroad Spike (Found/Set)
- ⊗ ● Rebar (Found/Set)

RECEIVED

NOV 02 2021

Franklin County Engineer
 Cornell R. Robertson, P.E., P.S.



I hereby certify that the foregoing drawing represents the results of an actual field survey of the premises performed under my responsible supervision and that the said drawing is correct to the best of my knowledge and belief.

Kevin Beechy 10/22/21
 Kevin Beechy Date
 Ohio Professional Surveyor No. 7891

Geo-Graphics Inc.
Land Surveying & Civil Engineering
 3331 Livingston Avenue Columbus, Ohio 43227
 Phone: 614-231-2016 Fax: 614-231-2018

SURVEY FOR
 RICHARD H. MCCALL
 6.534 ACRES ~ 5928 HAUGHN ROAD
 JACKSON TOWNSHIP
 FRANKLIN COUNTY, OHIO

SCALE 1"=200'	DRAWN KB	CHECKED GWS	DATE 07-06-21
			SHEET 1 OF 2

N:\2021\21053\21053base.dwg, 11/2/2021 7:13:21 AM, kbeechy, 1:200

Revised: 10-22-21