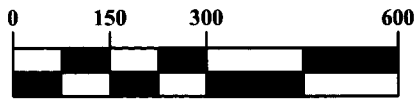


GRAPHIC SCALE



1 inch = 300 feet

RECEIVED

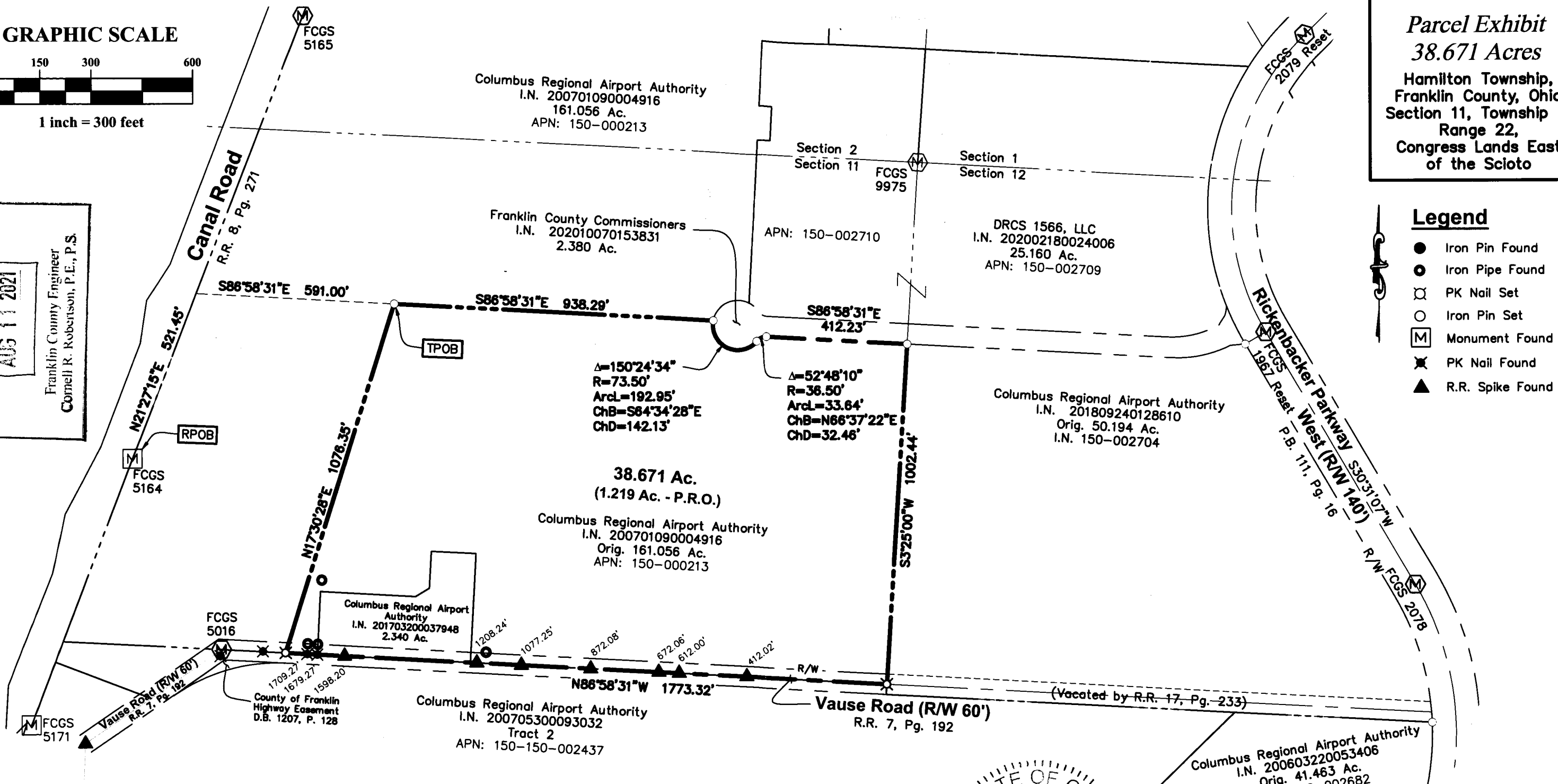
AUG 11 2021

Franklin County Engineer
Cornell R. Robertson, P.E., P.S.

Parcel Exhibit
38.671 Acres
Hamilton Township,
Franklin County, Ohio
Section 11, Township 3,
Range 22,
Congress Lands East
of the Scioto

Legend

- Iron Pin Found
- Iron Pipe Found
- ⊗ PK Nail Set
- Iron Pin Set
- Ⓜ Monument Found
- ⊗ PK Nail Found
- ▲ R.R. Spike Found




This exhibit was prepared from information obtained from the Franklin County Auditor's Office, the Franklin County Recorder's Office and information obtained from an actual field survey conducted by Advanced Civil Design, Inc. in March of 2017 and July of 2018.

All iron pins set are 5/8" diameter rebar, 30" long with a plastic cap inscribed "Advanced 7661".

The Basis of Bearings is based on the Ohio State Plane Coordinate System South Zone, NAD83 (NSRS 2007) as derived from GPS observation. A bearing of N21°27'15"E was held for the centerline of Canal Road between FCGS 5164 and FCGS 5165.

ADVANCED CIVIL DESIGN, INC.

Douglas R. Hock
Douglas R. Hock, P.S. 7661
Date: 5/10/21



DRAWN BY: BCK JOB NO.: 21-0086-08
DATE: 5/10/2021 CHECKED BY: DRB

1/1

ADVANCED CIVIL DESIGN
ENGINEERS - SURVEYORS

781 Science Boulevard, Suite 100
Gahanna, Ohio 43230
ph 614.428.7750
fax 614.428.7755