

SURVEY EXHIBIT

STATE OF OHIO, COUNTY OF FRANKLIN, CITY OF COLUMBUS,
PART OF BEAUMONT ROAD - P.B. 12 PG. 3



OFFICES

128 East Main Street
Logan, Ohio 43138
740-385-2140

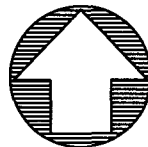
1495 Old Henderson Road
Columbus, Ohio 43220
614-459-6992

507 Main Street
Zanesville, Ohio 43701
740-450-1640

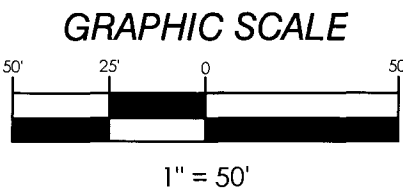
SURVEYOR'S NOTES

- 1) BASED ON RECORDS ON FILE AT THE FRANKLIN COUNTY RECORDER'S OFFICE AND THE FRANKLIN COUNTY ENGINEER'S OFFICE.
- 2) REFERENCES: DOCUMENTS NOTED HEREON.
- 3) BEARINGS ARE BASED ON THE OHIO STATE PLANE COORDINATE SYSTEM - OHIO SOUTH ZONE (NAD83) BY GPS OBSERVATION, REFERENCED TO THE ODOT VRS NETWORK, WITH THE SOUTH RIGHT OF WAY OF BEAUMONT ROAD BEING S 85°58'00" E.
- 4) ALL IRON PINS SET ARE 3/4" INSIDE DIAMETER IRON PIPES, 30" IN LENGTH WITH A 1" DIAMETER YELLOW CAP STAMPED "SANDS DECKER."

- 3/4" IRON PIN FOUND (NO CAP)
- IRON PIN SET



NORTH




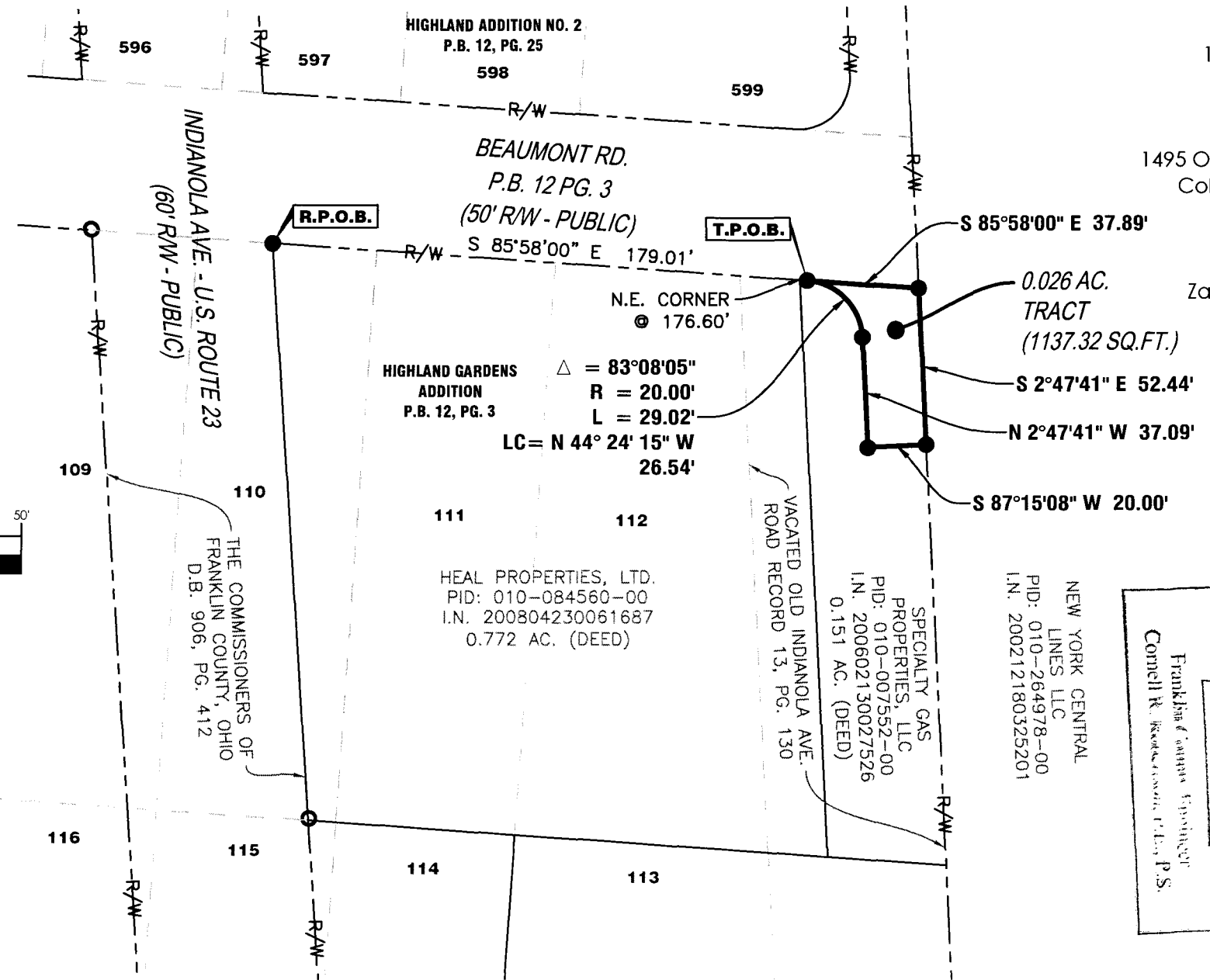
CERTIFICATION

THIS DRAWING IS REPRESENTATIVE OF AN ACTUAL FIELD SURVEY PERFORMED UNDER MY DIRECT SUPERVISION IN AUGUST, 2019. THIS DRAWING IS REPRESENTATIVE OF A BOUNDARY SURVEY IN CONFORMANCE WITH OAC 4733-37 STANDARDS FOR BOUNDARY SURVEYS.

SANDS DECKER OPS

03/05/2021
DATE

STEVEN W. NEWELL
OHIO PROFESSIONAL
SURVEYOR 7212



4
7
Page 4 of 8
Specialty Gas House Addition - Columbus, OH

Specialty Gas House Addition - Columbus, OH