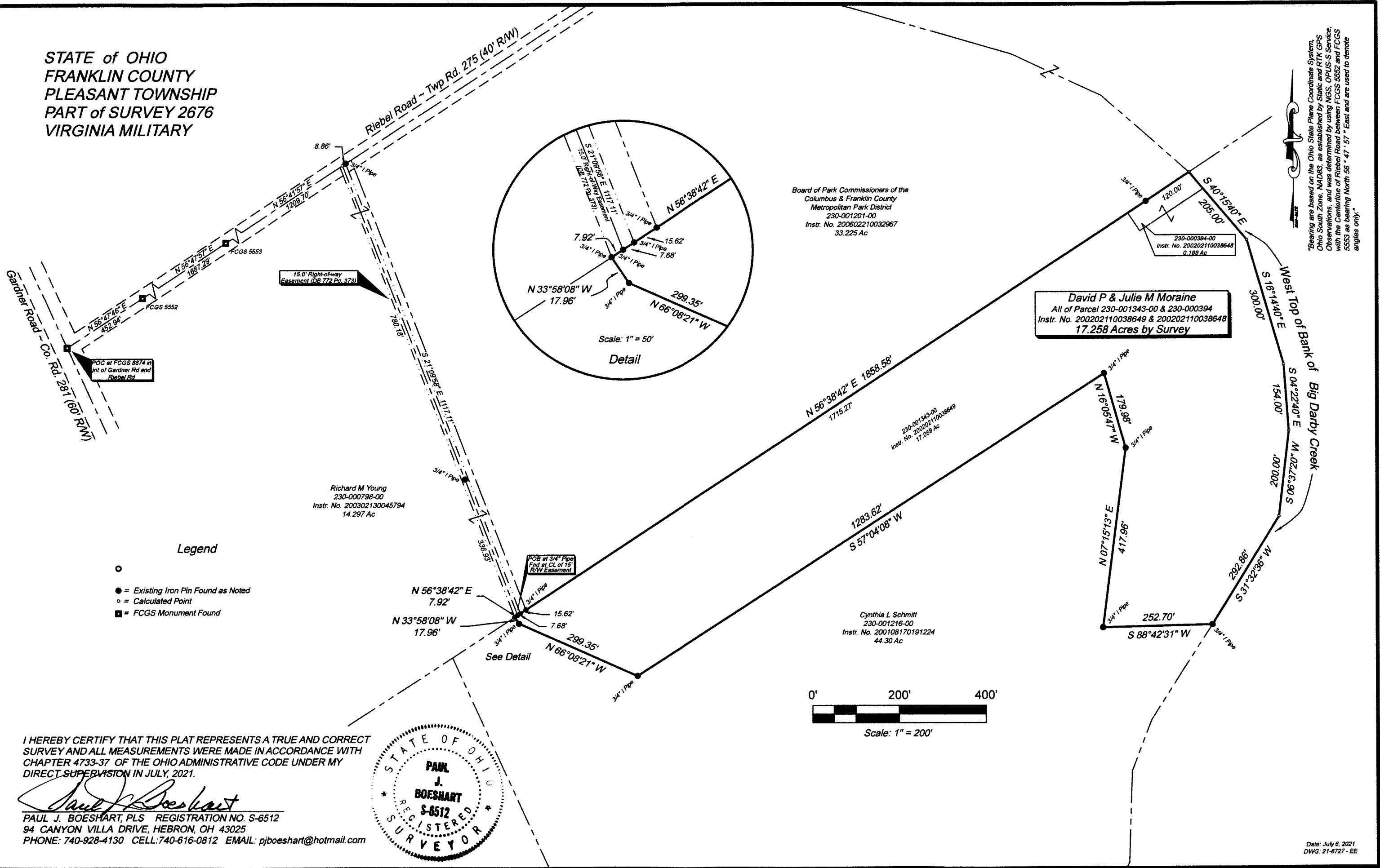


STATE of OHIO
FRANKLIN COUNTY
PLEASANT TOWNSHIP
PART of SURVEY 2676
VIRGINIA MILITARY

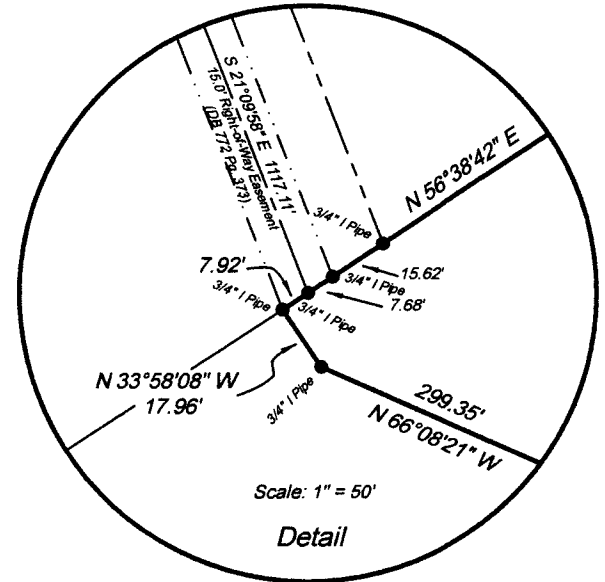


Board of Park Commissioners of the
Columbus & Franklin County
Metropolitan Park District
230-001201-00
Instr. No. 200602210032967
33.225 Ac

David P & Julie M Moraine
All of Parcel 230-001343-00 & 230-000394
Instr. No. 200202110038649 & 200202110038648
17.258 Acres by Survey

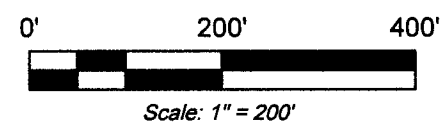
Richard M Young
230-000798-00
Instr. No. 200302130045794
14.297 Ac

Cynthia L Schmitt
230-001216-00
Instr. No. 200108170191224
44.30 Ac




Legend

- = Existing Iron Pin Found as Noted
- = Calculated Point
- = FCGS Monument Found



I HEREBY CERTIFY THAT THIS PLAT REPRESENTS A TRUE AND CORRECT SURVEY AND ALL MEASUREMENTS WERE MADE IN ACCORDANCE WITH CHAPTER 4733-37 OF THE OHIO ADMINISTRATIVE CODE UNDER MY DIRECT SUPERVISION IN JULY, 2021.

Paul J. Boeshart
PAUL J. BOESHART, PLS REGISTRATION NO. S-6512
94 CANYON VILLA DRIVE, HEBRON, OH 43025
PHONE: 740-928-4130 CELL: 740-616-0812 EMAIL: pjboeshart@hotmail.com



Bearing are based on the Ohio State Plane Coordinate System, Ohio South Zone, NAD83, as established by Static and RTK GPS Observations, and was determined by using NGS, OPUS-S Service, with the Centerline of Riebel Road between FCGS 5552 and FCGS 5553 as bearing North 56° 47' 57" East and are used to denote angles only.