

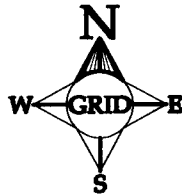
## LOT SPLIT SURVEY OF 0.254 OF AN ACRE LOCATED IN LOT 29, QUARTER TWP. 3, TOWNSHIP 1, RANGE 16 UNITED STATES MILITARY DISTRICT CITY OF GAHANNA, FRANKLIN COUNTY, OHIO

PREPARED EXCLUSIVELY FOR:  
WILLIAM E. & JUDITH A. MICHAEL

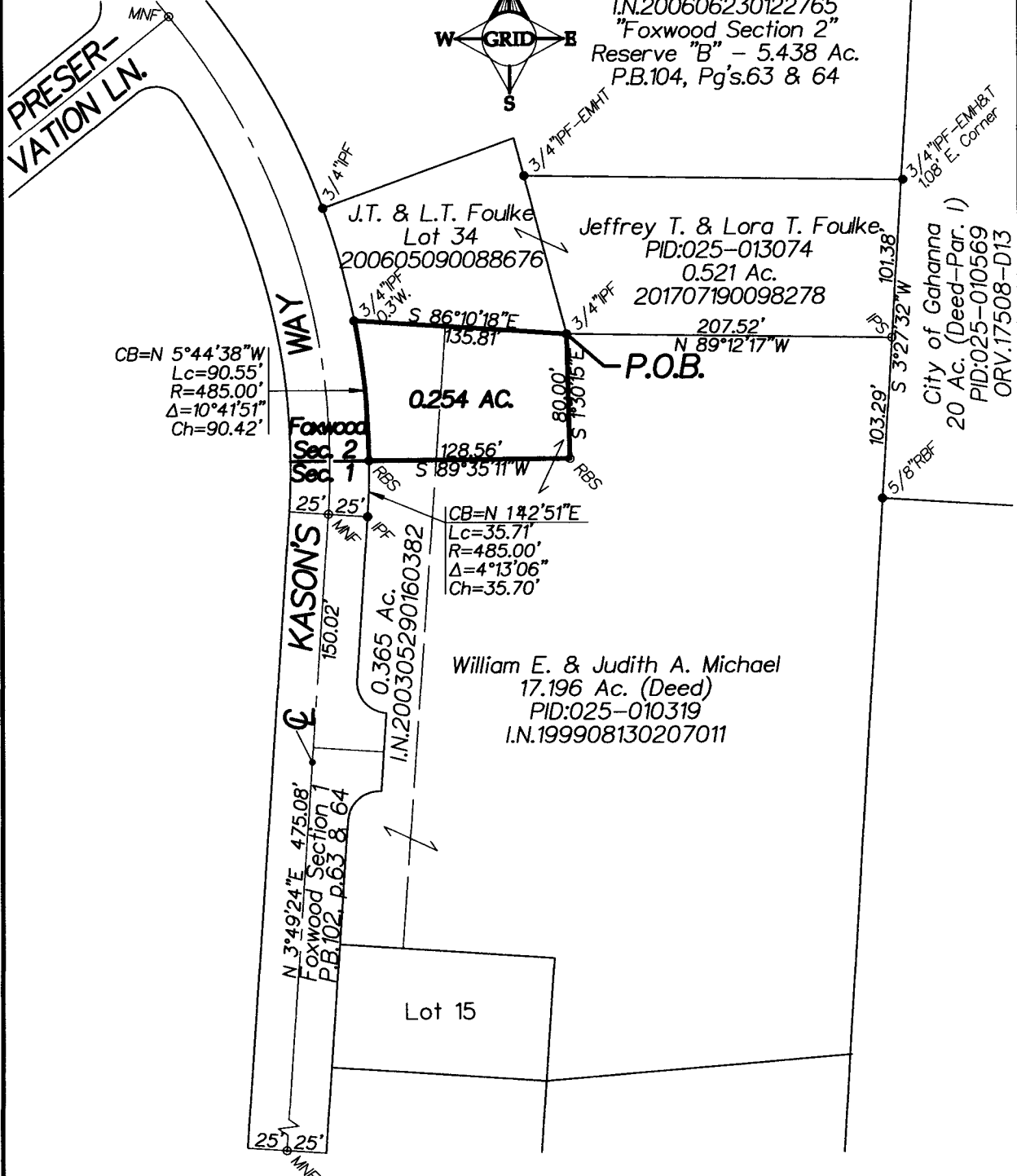
ORIG. SURVEY: 26 FEB. 2010  
UPDATED: 18 NOV. 2016  
UPDATED: 23 DEC. 2020

PLAT BOOK 102, PAGE 63 & 64  
PLAT BOOK 104, PAGE 63 & 64  
INSTRUMENT NO. 199908130207011  
INSTRUMENT NO. 200305290160382

BASIS OF BEARINGS: Bearings are referenced to Grid North of the Ohio State Plane Coordinate System—South Zone, NAD83(2007/2011), tied to the Ohio Real-time GNSS Network.


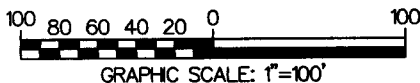


State of Ohio  
I.N.200606230122765  
"Foxwood Section 2"  
Reserve "B" - 5.438 Ac.  
P.B.104, Pgs.63 & 64



**SURVEYOR'S STATEMENT:**

We Hereby Declare that the attached plat was prepared from an actual survey of the premises, that to the best of our knowledge, information and belief, correctly shows the location of the boundaries.



SURVEY MONUMENTS: Found (F)=●, Set (S)=○;  
IP=Iron Pipe (ID); SP=Solid Pin (OD); RB=Rebar;  
RS=Railroad Spike; PS=Pony Spike; PK=PK Nail  
& RBS=5/8" rebar set with yellow cap inscribed  
TERRA SURVEY/TURNER PS6702.

NOT AN AUTHORIZED DOCUMENT WITHOUT  
EMBOSSSED OVER BLUE INK SURVEYOR'S SEAL