




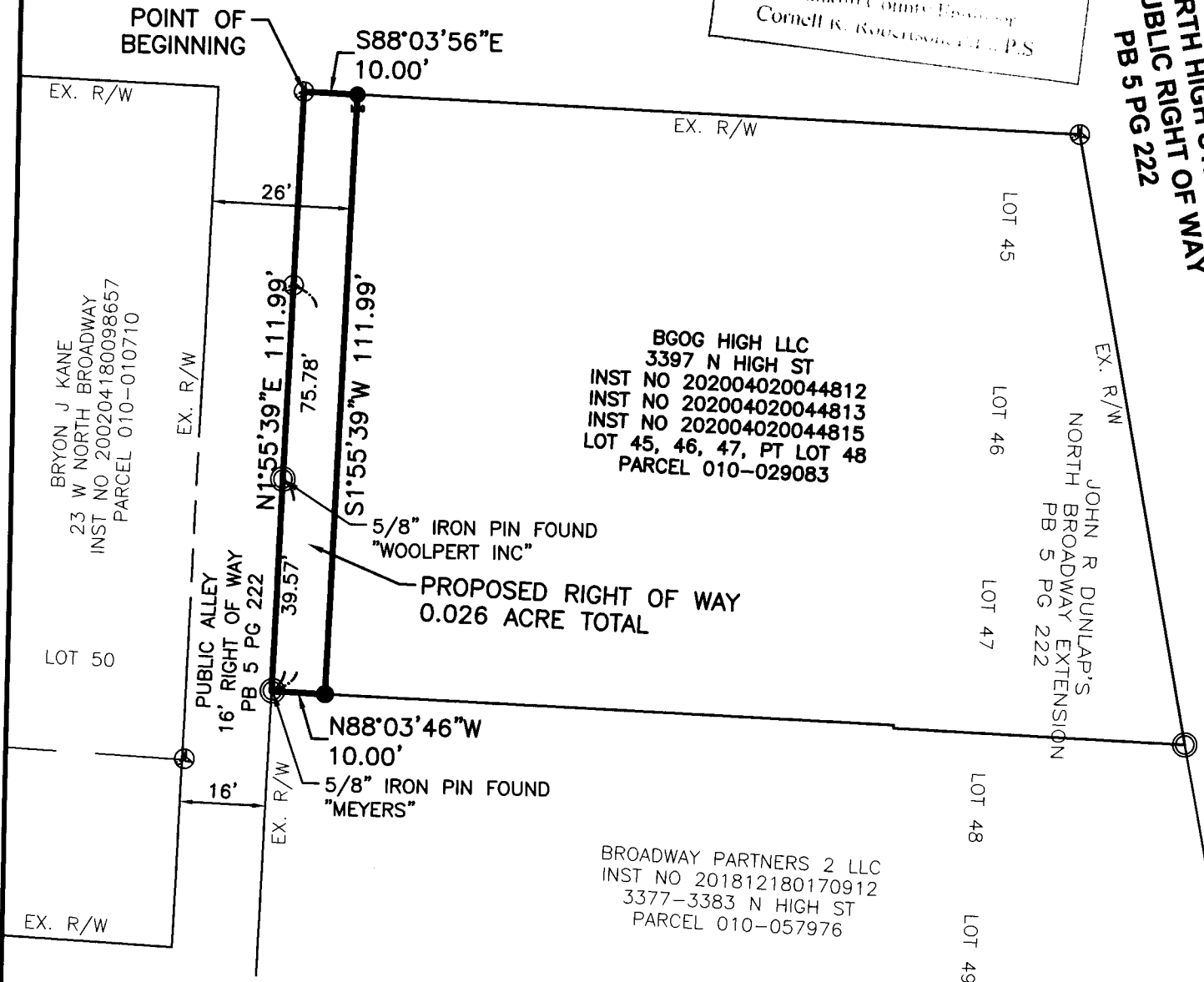
SURVEY DATA:

ALL BEARINGS SHOWN ARE FOR PROJECT USE ONLY AND ARE DERIVED FROM THE OHIO STATE PLANE COORDINATE SYSTEM, SOUTH ZONE, NAD83 (2011), SCALED TO GROUND BY 1.000032147 ABOUT THE COORDINATE SYSTEM FALSE NORTHING AND EASTING (0, 1968500), AS ESTABLISHED BY STATIC GNSS OBSERVATIONS OF SELECTED STATIONS IN THE NATIONAL GEODETIC SURVEY CONTINUOUSLY OPERATING REFERENCE STATION (NGS CORS) NETWORK. THE SOUTH RIGHT OF WAY LINE OF WEST NORTH BROADWAY, BEING S88°03'56"E, IS DESIGNATED THE "BASIS OF BEARING" FOR THIS SURVEY.



**WEST NORTH BROADWAY
100' PUBLIC RIGHT OF WAY
PB 5 PG 222**

**NORTH HIGH STREET
90' PUBLIC RIGHT OF WAY
PB 5 PG 222**




LEGEND

- 5/8" IRON PIN FOUND
- ⊗ MAG NAIL FOUND
- 5/8" IRON PIN SET WITH ID CAP STAMPED "WOOLPERT"
- MAG NAIL SET

CERTIFICATION:

THIS DRAWING IS REPRESENTATIVE OF AN ACTUAL FIELD SURVEY PERFORMED UNDER MY DIRECT SUPERVISION ON JULY 10, 2019.

WOOLPERT, INC.



Cody Schneider

CODY SCHNEIDER
OHIO REGISTERED SURVEYOR NO. 8670

3/4/2021
DATE



One Easton Oval
Suite 400
Columbus, OH 43219
614.476.6000
FAX: 614.476.6225

**RIGHT OF WAY DEDICATION
BGOG HIGH LLC**

3397 NORTH HIGH STREET
SECTION 2, TOWNSHIP 1, RANGE 18, U.S.M.L.
CITY OF COLUMBUS, FRANKLIN COUNTY, OHIO

PROJECT NO.
77449.82
DATE 07/14/2020
DR. TMC
SHT. # 1 OF 1