

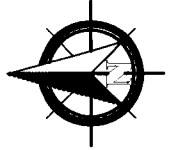
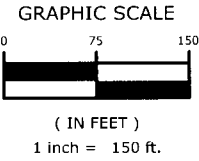
I-5-D



IBI GROUP
8101 North High Street, Suite 100
Columbus OH 43235 USA
tel 614 818 4900 fax 614 818 4901
ibigroup.com

PROPERTY SPLIT EXHIBIT

ULRY ROAD
BLENDON TOWNSHIP,
FRANKLIN COUNTY, OHIO



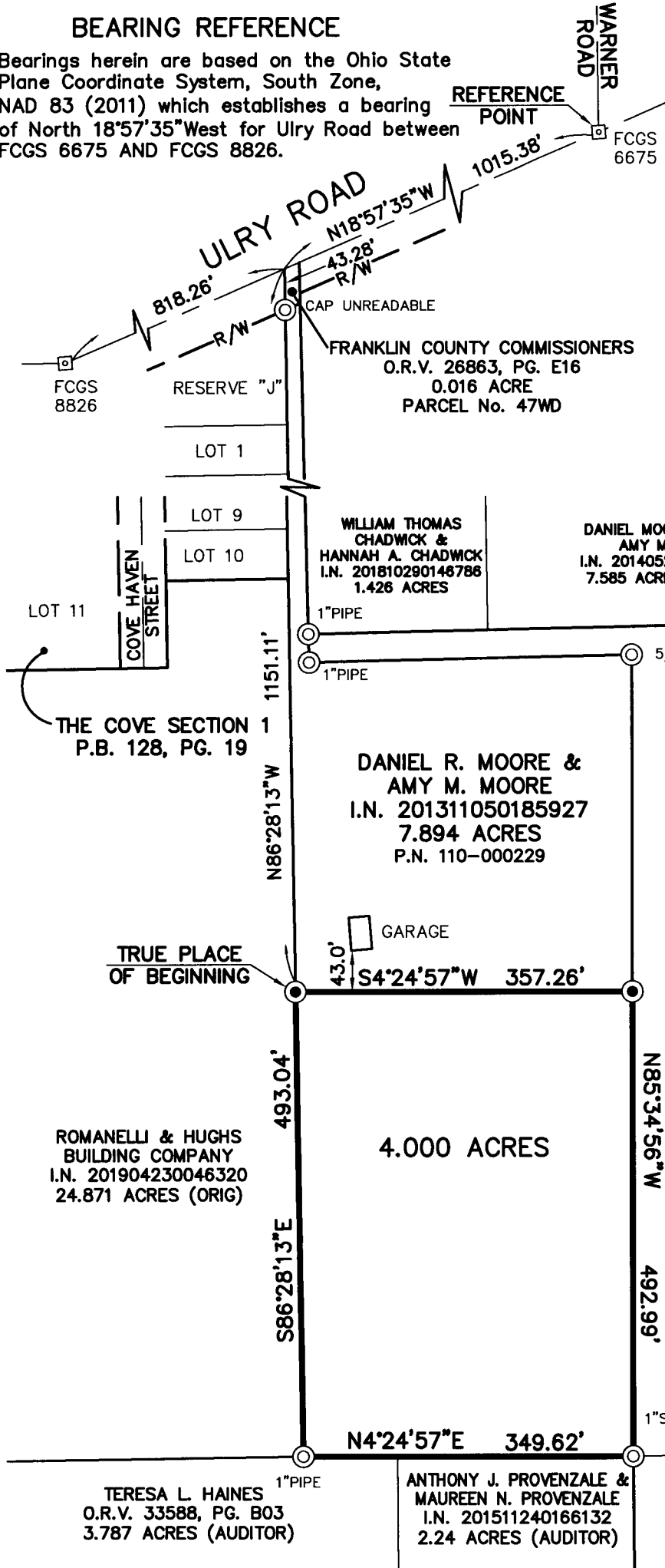
BEARING REFERENCE

Bearings herein are based on the Ohio State Plane Coordinate System, South Zone, NAD 83 (2011) which establishes a bearing of North 18°57'35" West for Ulry Road between FCGS 6675 AND FCGS 8826.

STATE OF OHIO, COUNTY OF FRANKLIN, TOWNSHIP OF BLENDON

LEGEND

- IRON PIN SET
5/8" SOLID IRON PIN,
30" LONG W/PLASTIC CAP
"IBI GROUP S-6872/S-7740"
- IRON PIN FOUND
(AS NOTED)
- FRANKLIN COUNTY
GEODETIC SURVEY
MONUMENT



PRELIMINARY APPROVAL
Cornell R. Robertson, P.E., P.S.
BY: rnichols
12/08/2020
PENDING ORIGINALS
*Submitted via digital format
Please return this approval, along with the original description and plat of survey, as prepared by the surveyor, signed, sealed and dated in blue ink.

**BOARD OF PARK COMMISSIONERS
OF THE COLUMBUS AND FRANKLIN
METROPOLITAN PARK DISTRICT**
I.N. 201706260086349
52.280 ACRES

RECEIVED
RECEIVED
Franklin County Planning Department
Franklin County, OH
049-20-**DEC 31 2020**
Franklin County Engineer
Cornell R. Robertson, P.E., P.S.

Robert S. Wynd
REGISTERED SURVEYOR NO. 6872 DATE 12/8/20