

RECEIVED

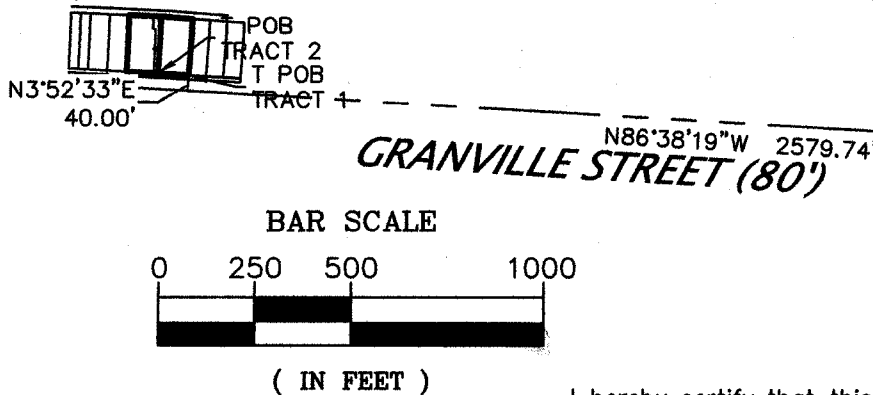

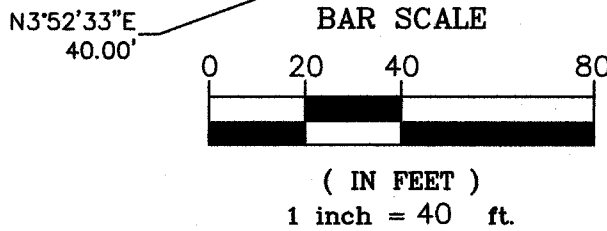
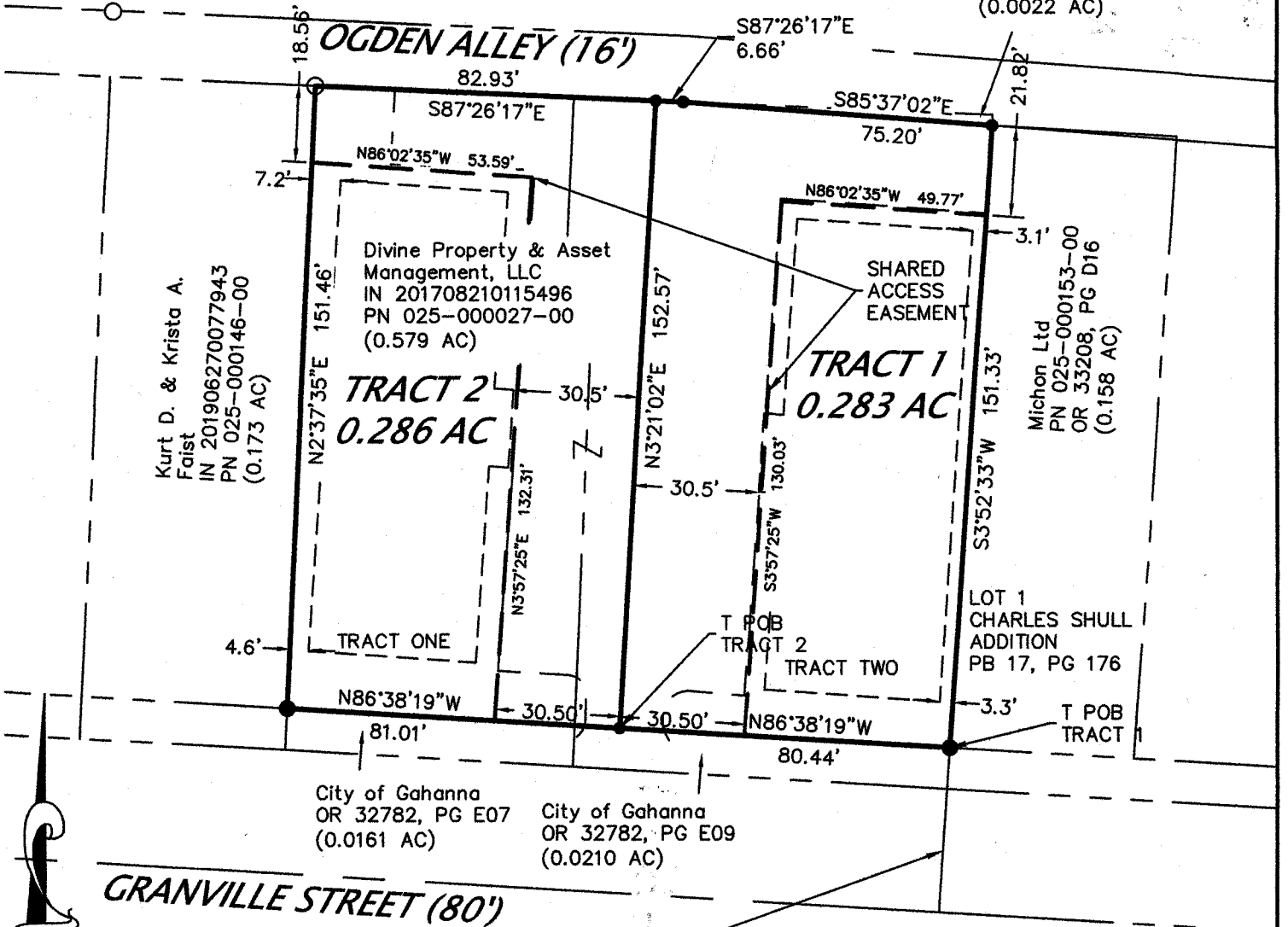
AUG 10 2020

Franklin County Engineer  
Cornell R. Robertson, P.E., P.S.

# PLAT OF SURVEY DIVINE PARCEL

SITUATED IN QTR TWP 1, TWP 1N, RNG 17W, USML  
CITY OF GAHANNA, FRANKLIN COUNTY, OHIO

City of Gahanna  
IN 200409070208661  
(0.0022 AC)



N. HAMILTON ROAD  
(VARIES)

LEGEND

- 5/8" Dia. Iron Pin Found
- Railroad Spike Set
- Iron Pin Set 5/8" Dia x 30" L rebar w Org ID Cap

BASIS OF BEARINGS

Ohio State Plane Grid, South Zone, NAD83(2011)

PROJ. NO. 20001

I hereby certify that this plat represents a true and accurate survey made under my direct supervision of the parcel herein shown and all measurements were made in accordance with Chapter 4733-37 of the Ohio Administrative Code.

*Todd D. Willis*

Todd D. Willis, PS  
Reg. No. S-7996  
Willis Engineering & Surveying  
740-739-4030