

Myers Surveying Company, Inc.

2740 East Main Street, Columbus 43209 (Bexley), Ohio
614-235-8677 FAX:614-235-4559

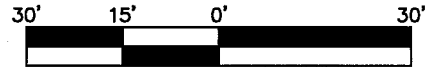
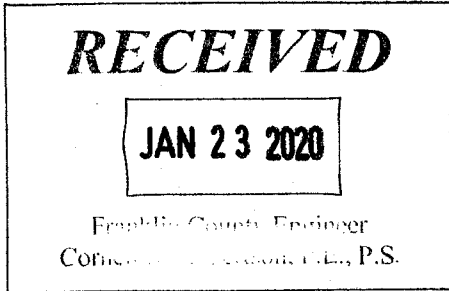
A Boundary Survey prepared for and certified to:

Repasky Waste Services, Inc.

Legal Description: Situated in The State of Ohio, County of Franklin, City of Columbus, Being Part of an Alley in Sinks and Hoover's St. Clair Avenue Addition, Plat Book 5, Page 464

Applicant:

Posted Address: 1177 Bonham Ave., Columbus, Ohio



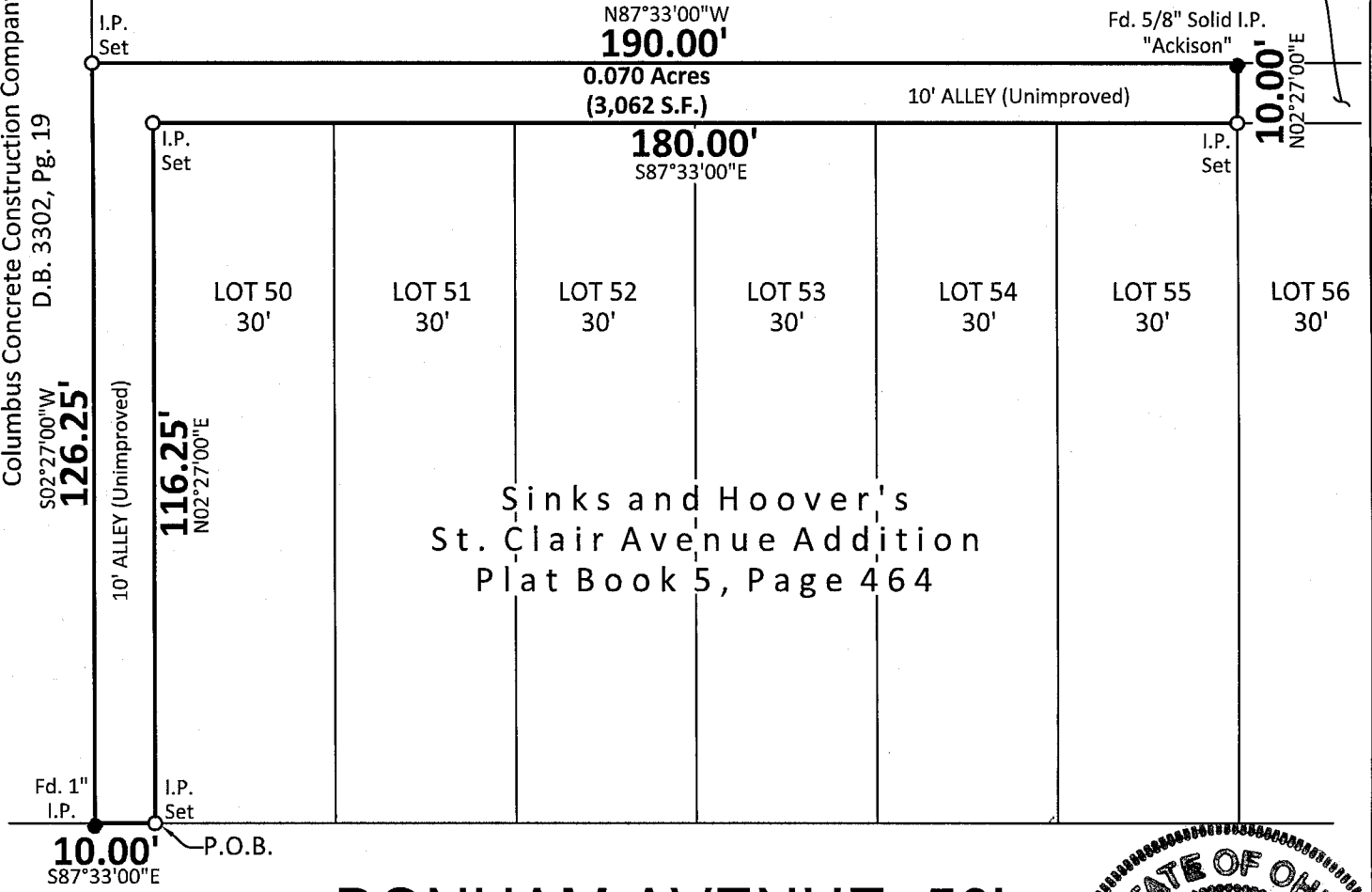
Scale 1" = 30'
Date: 01/15/2020




4.328 Acres
8+1, LLC
I.N. 201706220084953

0.218 Acres
8+1, LLC
I.N. 201709150129336

3.145 Acres
Columbus Concrete Construction Company, Inc.
D.B. 3302, Pg. 19



BONHAM AVENUE 50'



Myers Surveying Co., Inc

By *Joseph P. Myers*
1/15/2020
Professional Surveyor

We hereby certify that the foregoing Boundary Survey was prepared from actual field measurements in accordance with Chapter 4733-37 Ohio Administrative Code. Iron pipes set are 30"x1" O.D. with an orange plastic plug inscribed "MYERS P.S. 6579", unless otherwise noted. Basis of bearings is S. 87°33'00" E. on the south line of Bonham Avenue as recorded in Plat Book 5, Page 464.

Myers Order No.-1-10/29/2019	Rec.	Field	DWG.	Ltr.	Ck.
------------------------------	------	-------	------	------	-----