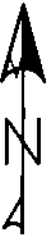


CITY OF DUBLIN, FRANKLIN COUNTY, OHIO
QTR TWP 2, TWP 2, R 19, USML



JOSEPH E. CURRAN AND BETH K. CURRAN
PID. 273-008735
0.991 ACRES (REC.)
O.R. 18451 I-17

⑤

2" O.D. IRON PIPE (FOUND)
0.8' WEST

STATE OF OHIO
PARCEL 7 - HIGHWAY
EASEMENT
D.B. 1149 PG. 183

⑥



JOHN QUINN AND FELICIA QUINN
PID. 273-008411
1.014 ACRES (REC.)
IN NO. 201907250092085

6-WD
RIGHT-OF-WAY ACQUISITION
TOTAL = 0.124 ACRE
P.R.O. = 0.124 ACRE
NET = 0.000 ACRE

⑦

TAMARA L. BROWN
PID. 273-008730
1.038 ACRES (REC.)
O.R. 27887 I-17

1" IRON PIN
N 11° 14' 0" W 0.38'



John J. Raab 5/2/2020
JOHN J. RAAB, PS 7863
DATE

LEGEND

- M.A.S. MAG NAIL SET
- 6-WD 0.124 ACRE RIGHT-OF-WAY ACQUISITION

* CENTERLINE PER STATE OF OHIO RIGHT OF WAY PLAN OF DUBLIN-BELLPOINT ROAD S.H. 558 SEC. A (1940)

BASIS OF BEARING

BEARINGS ARE BASED ON THE OHIO STATE PLANE COORDINATE SYSTEM, SOUTH ZONE (NSRS 2007), AS ESTABLISHED FROM A GPS SURVEY UTILIZING ODOT CORS STATION "COLB" PERFORMED BY OHM-ADVISORS IN 2019.



EXHIBIT B
PARCEL 6-WD
RIVERSIDE DRIVE EAST
SHARED-USE PATH
SECTION 1

PROJECT NO: 19-011-CIP
DATE: 4-30-2020

SHEET NO. 1 OF 1