

Myers Surveying Company, Inc.

2740 East Main Street, Columbus 43209 (Bexley), Ohio
614-235-8677 FAX:614-235-4559

RECEIVED

JUN 18 2020

Franklin County Engineer
Conrad E. Robertson, P.E., P.S.

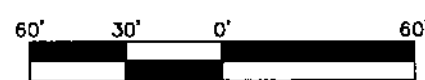
A Boundary Survey prepared for and certified to:

Luke S. Blazek

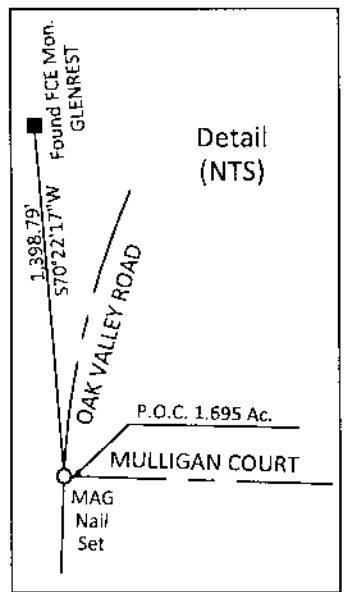
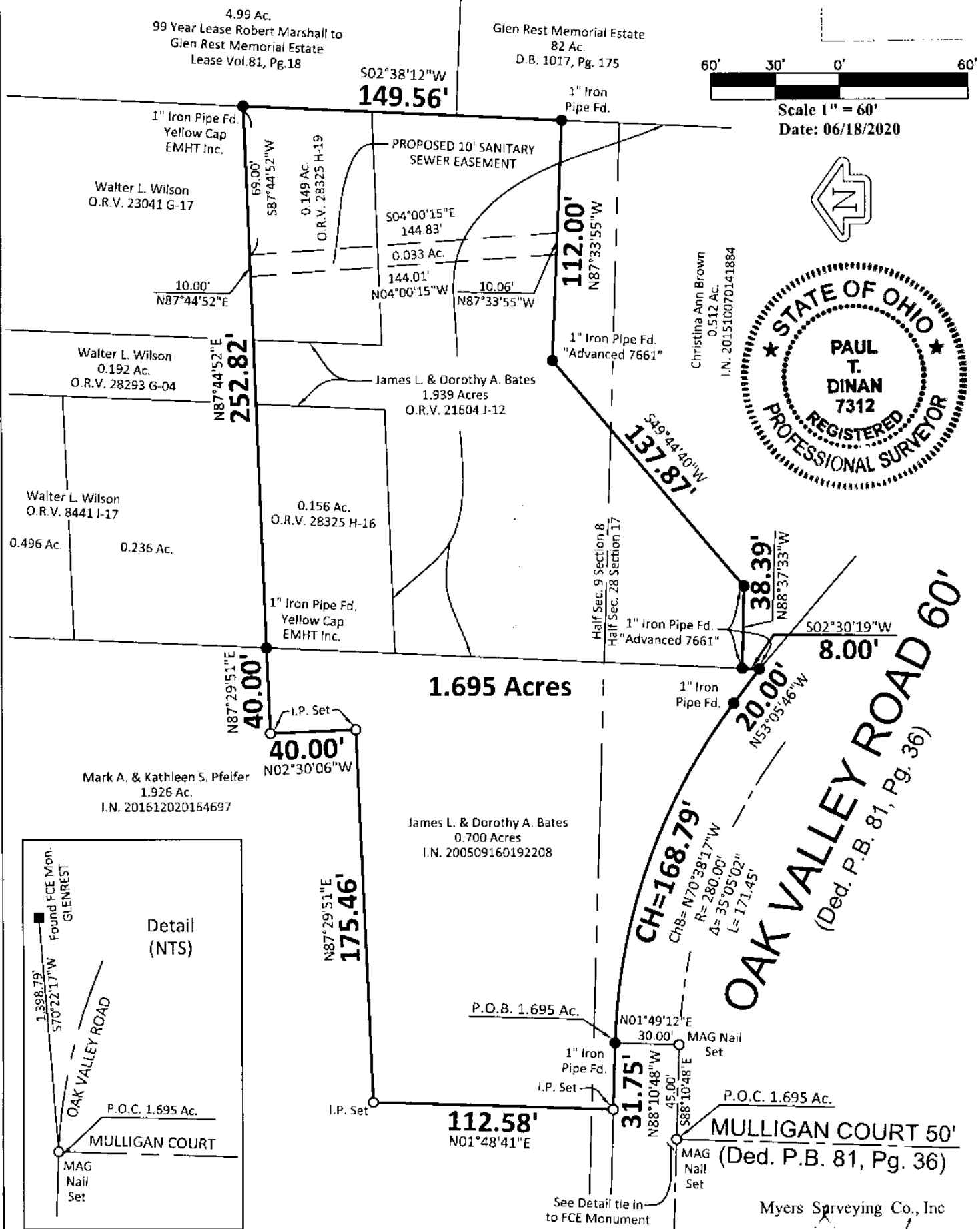
Legal Description: Situated in The State of Ohio, County of Franklin, City of Reynoldsburg, Being 1.695 Acres in Half Section 8, Section 8, and Half Section 28, Section 17, Township 16, Range 20, Refugee Lands

Applicant:

Posted Address: 7961 Oak Valley Dr., Reynoldsburg, Ohio



Scale 1" = 60'
Date: 06/18/2020



We hereby certify that the foregoing Boundary Survey was prepared from actual field measurements in accordance with Chapter 4733-37 Ohio Administrative Code. Iron pipes set are 30"x1" O.D. with an orange plastic plug inscribed "MYERS P.S. 6579", unless otherwise noted. Basis of bearings is the centerline tangent of Oak Valley Road held as S88°10'48"E per P.B. 81, Pg. 36.

Myers Surveying Co., Inc
By *Paul T. Dinan*
6-18-20
Professional Surveyor

Myers Order No.-8-05/20/2020	Rec.	Field	DWG.	Ltr.	Ck.
------------------------------	------	-------	------	------	-----