

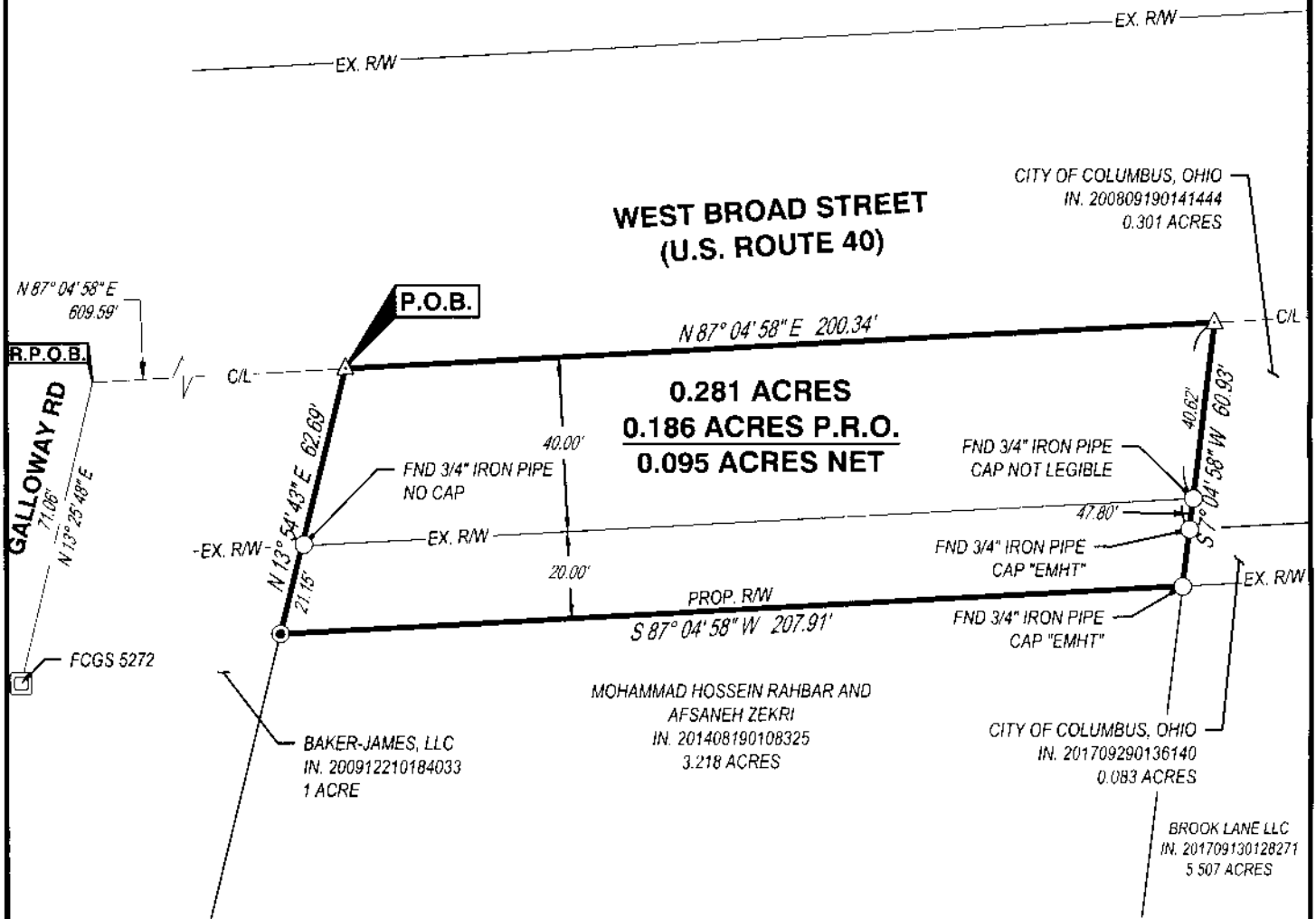
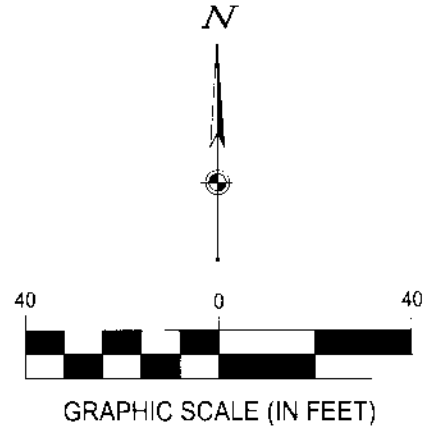
RIGHT OF WAY DEDICATION

STATE OF OHIO, COUNTY OF FRANKLIN, CITY OF COLUMBUS

VIRGINIA MILITARY SURVEY NUMBER 1474

LEGEND

- IRON PIPE FOUND
- IRON PIN TO BE SET
(5/8"x30" REBAR W/ CESO CAP)
- △ MAG NAIL TO BE SET
- MONUMENT BOX




I HEREBY CERTIFY THAT THIS DRAWING REPRESENTS A TRUE COMPLETE SURVEY MADE BY ME OR UNDER MY SUPERVISION ON JANUARY 13, 2020, AND MEETS THE LATEST PROVISION OF OHIO ADMINISTRATIVE CODE CHAPTER 4733-37 - MINIMUM STANDARDS FOR BOUNDARY SURVEYS IN THE STATE OF OHIO. ALL DIMENSIONS ARE IN FEET AND DECIMAL PARTS THEREOF.

THE FIELD WORK WAS COMPLETED ON JULY 2, 2019

RECEIVED
 JAN 17 2020
 Franklin County, Ohio
 Surveyor's Office

JEFFREY A. MILLER, OHIO PS NO 7211
jeff.miller@cesoind.com



RIGHT OF WAY DEDICATION	
CITY OF COLUMBUS	FRANKLIN COUNTY, OHIO
SCALE: 1"=40'	DATE: 1/15/2020
DESIGN: N/A	JOB NO.: 756368
DRAWN: ALB	SHEET NO.:
CHECKED: JAM	1 OF 1

BASIS OF BEARINGS:

THE BASIS OF BEARING IS BASED ON A BEARING OF SOUTH 7°04'58" WEST FOR THE EASTERLY PROPERTY LINE AS DETERMINED BY GPS OBSERVATION, BASED ON NAD 83 (2011), OHIO STATE PLANE SOUTH ZONE.

