



Evans, Mechwart, Hambleton & Tilton, Inc.
 Engineers • Surveyors • Planners • Scientists
 5500 New Albany Road, Columbus, OH 43054
 Phone: 614.775.4500 Toll Free: 888.775.3648
 emht.com

SURVEY OF ACREAGE PARCEL

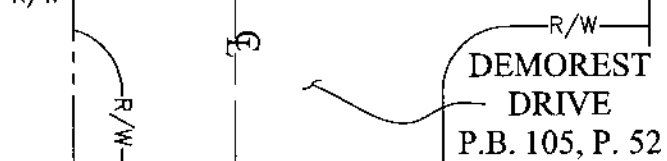

VIRGINIA MILITARY DISTRICT SURVEY NUMBER 1383

TOWNSHIP OF JACKSON, COUNTY OF FRANKLIN, STATE OF OHIO

Date: January 13, 2020

Scale: 1" = 60'

Job No: 2019-0489



- = I.P. FND.
- = I.P. SET
- ◊ = MAG. NAIL SET

I.P. Set are 13/16" I.D. iron pipes
 30" long with cap inscribed EMHT INC.

60 0 60 120


GRAPHIC SCALE (in feet)

BASIS OF BEARINGS:

The bearings shown hereon are based on the Ohio State Plane Coordinate System, South Zone, NAD83 (NSRS 2007). Control for bearings was from coordinates of monuments FCGS 5539 and FCGS 0024 RESET, having a bearing of North 33° 43' 57" East for a portion of Harrisburg Pike, as established by the Franklin County Engineering Department using Global Positioning System procedures and equipment.

SURVEY NOTE:

This survey was prepared using documents of record, prior plats of survey, and observed evidence located by an actual field survey in June of 2019.



By Heather L. King 1/16/20
 Heather L. King Date
 Professional Surveyor No. 8307

JAN 17 2020