
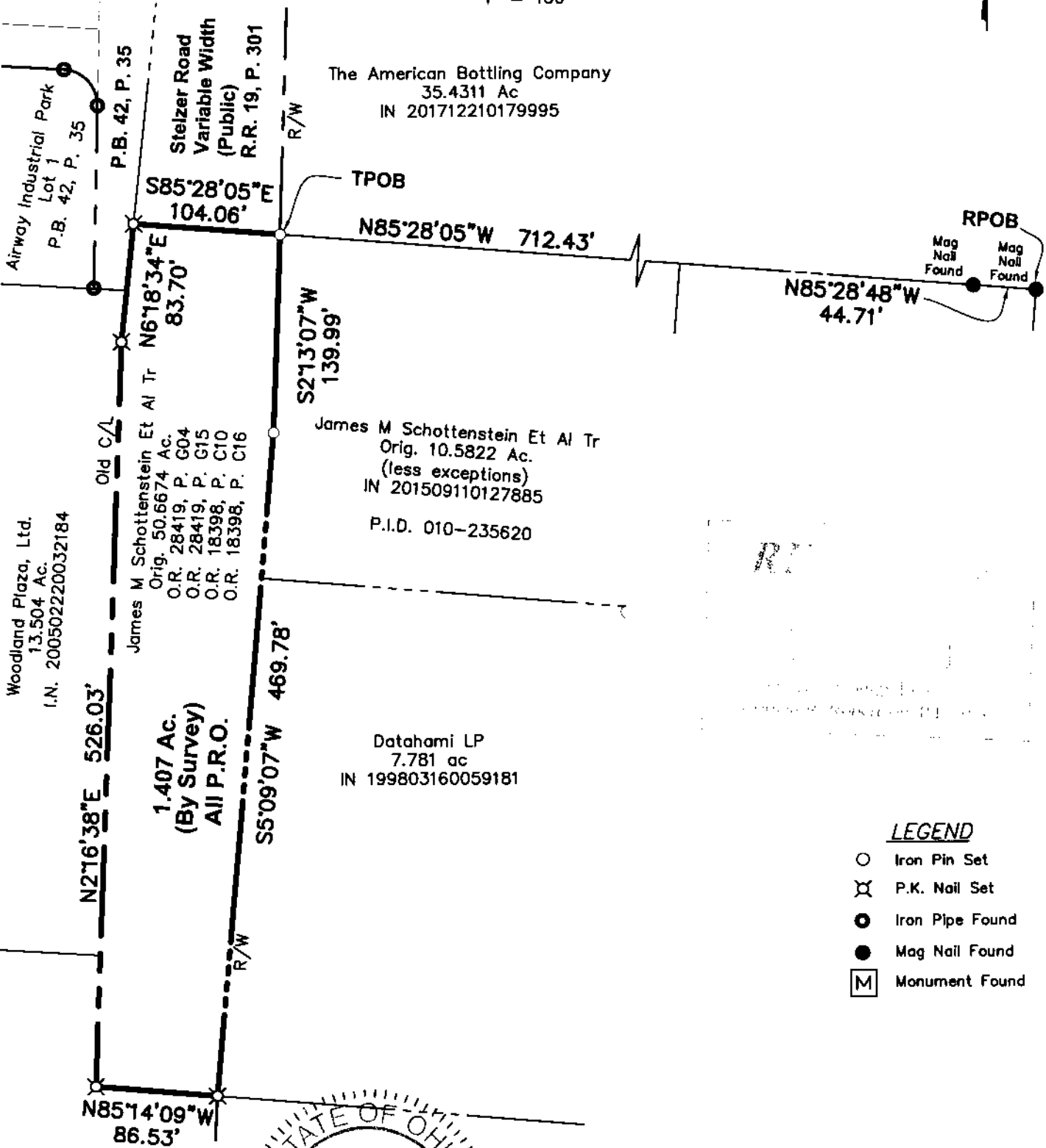
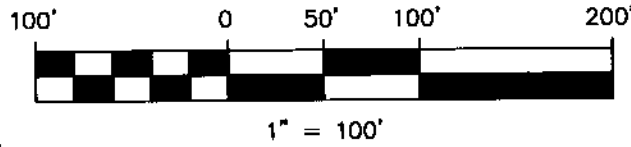



Parcel Exhibit ~ 1.407 Ac.
City of Columbus, Franklin County, Ohio
Quarter Township 4, Township 1, Range 17,
United States Military Lands



LEGEND

- Iron Pin Set
- ⊗ P.K. Nail Set
- Iron Pipe Found
- Mag Nail Found
- Ⓜ Monument Found



Bearings are based on the Ohio State Plane Coordinate System South Zone, NAD83 (NSRS 2007) as derived from GPS observation. A bearing of S 04° 31' 12" W was held for rear line of that 7.781 acre tract of land as conveyed to Databami LP of record in Instrument No. 199803160059181 between two mag nails found.

This survey is based on existing records and an actual field survey performed in October 2019.

Iron pins set are 5/8" diameter rebar, 30" long and capped "Advanced 7661".

[Signature] 12/18/19
Douglas R. Hook, P.S. 7661 Date:

DRAWN BY: BCK JOB NO.: 19-0001-1062
DATE: 12/17/2019 CHECKED BY: DRB

ADVANCED
CIVIL DESIGN
ENGINEERS SURVEYORS

422 Beecher Road
Gahanna, Ohio 43230
ph 614.428.7750
fax 614.428.7755

Z:\19-0001-1062\CAD\REDUCTION DRAWINGS\SURVEY\000-1062 parcel exhibit.dwg (Date: Exhibit Dec 17, 2019 9:58:36am bkrasner)