

Situated in the State of Ohio, County of Franklin, City of Columbus,
 Located in Virginia Military Survey Number 1389

BROOKFIELD VILLAGE APARTMENTS
 PB 115, PG 14

RESERVE "B"

COMPTON BROOKFIELD LLC
 I.N. 201610190142963
 PB 115, PG 14

ROCKFORD HOMES, INC.
 I.N. 200303130074733
 PID: 010-266128

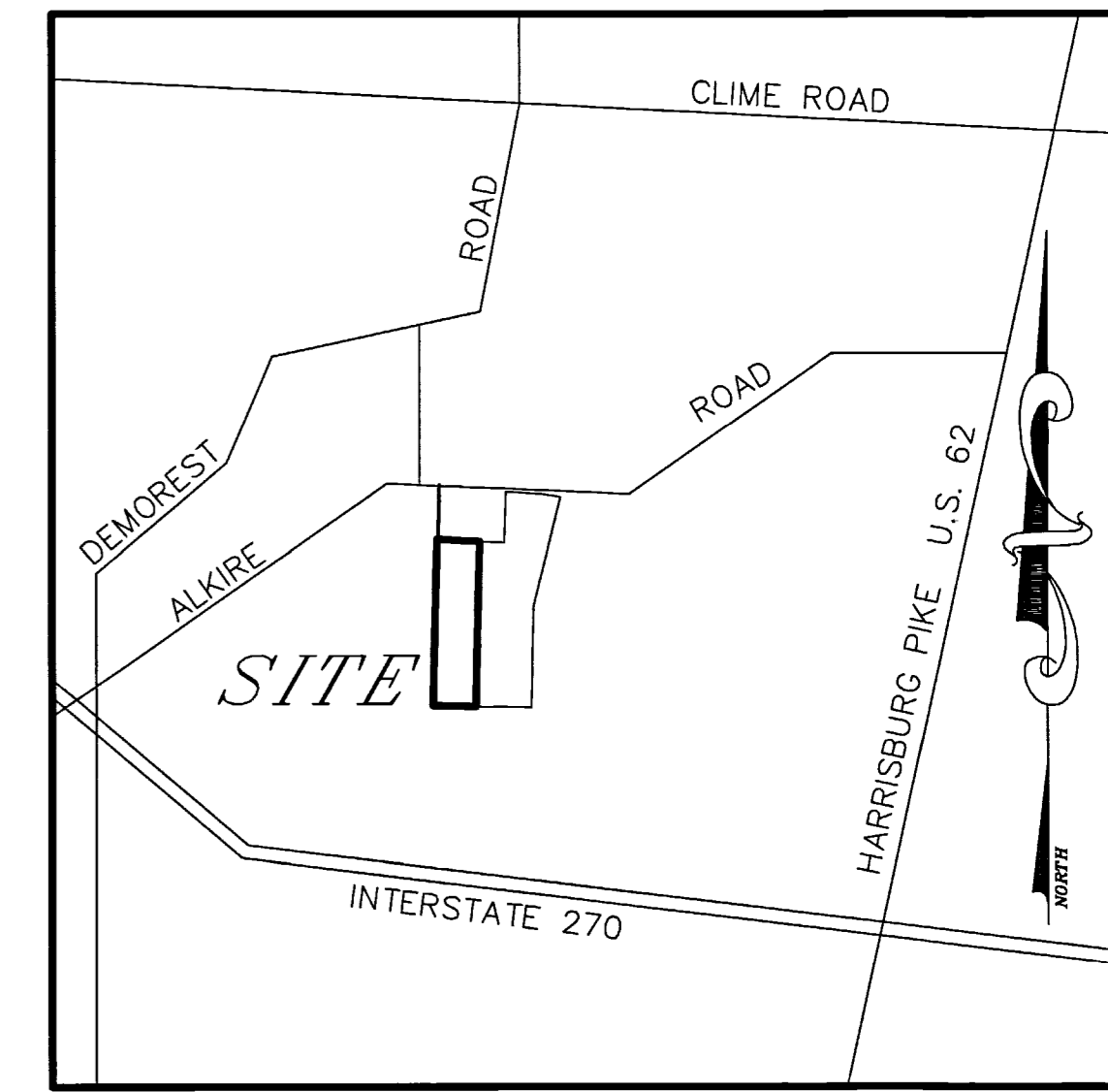
6.987 ACRES

CITY OF COLUMBUS
 I.N. 200308020176659
 PID: 010-263091
 15.712 Acres


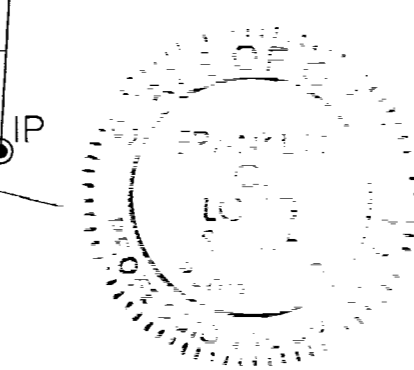

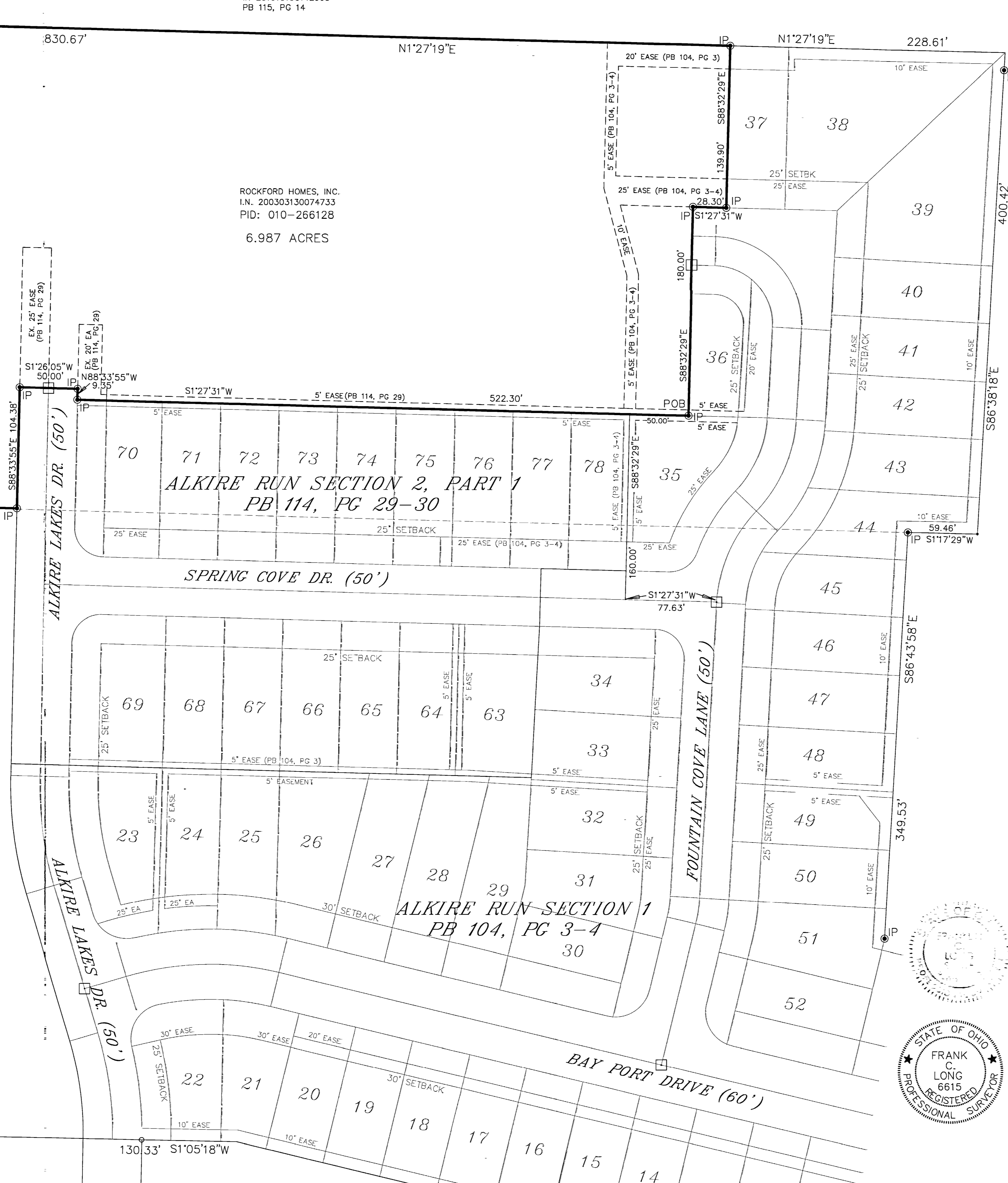
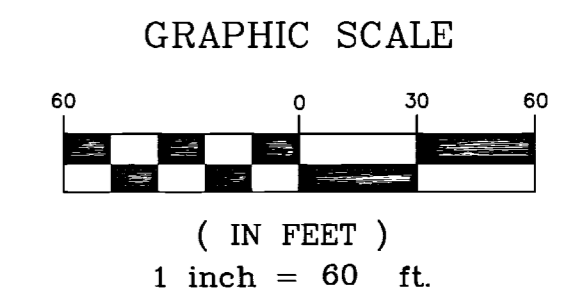

CITY OF COLUMBUS
 I.N. 200303130074729
 PID: 010-263091
 10.193 Acres

PERMANENT MONUMENT
 1" IRON PIPE 30" LONG WITH AN ALUMINUM CAP BEARING THE NAME "HOCKADEN"

IRON PIN SET
 3/4" IRON PIPE 30" LONG WITH A PLASTIC PLUG BEARING THE NAME "HOCKADEN"



VICINITY MAP
 NO SCALE



HOCKADEN AND ASSOCIATES, INC.
 CONSULTING ENGINEERS AND SURVEYORS

FRANK C. LONG P.S. 6615
 7 JAN 2020

DESCRIPTION	BOUNDARY SURVEY
LOCATION	NORTH OF I-270 WEST OF US-62 SOUTH OF ALKIRE ROAD
CLIENT	ROCKFORD HOMES, INC.
PREPARED BY:	HOCKADEN AND ASSOCIATES, INC. Consulting Engineers & Surveyors 883 North Cassedy Avenue Columbus, Ohio 43218 Telephone: (614) 252-0993 Fax: (614) 252-0444
DRAWN BY:	FCL
CHECKED BY:	FCL
DATE:	JAN 2020
ORDER No.	42052/10.9
AREA No.	42-B
SHEET	1 OF 1
SCALE	1"=60'