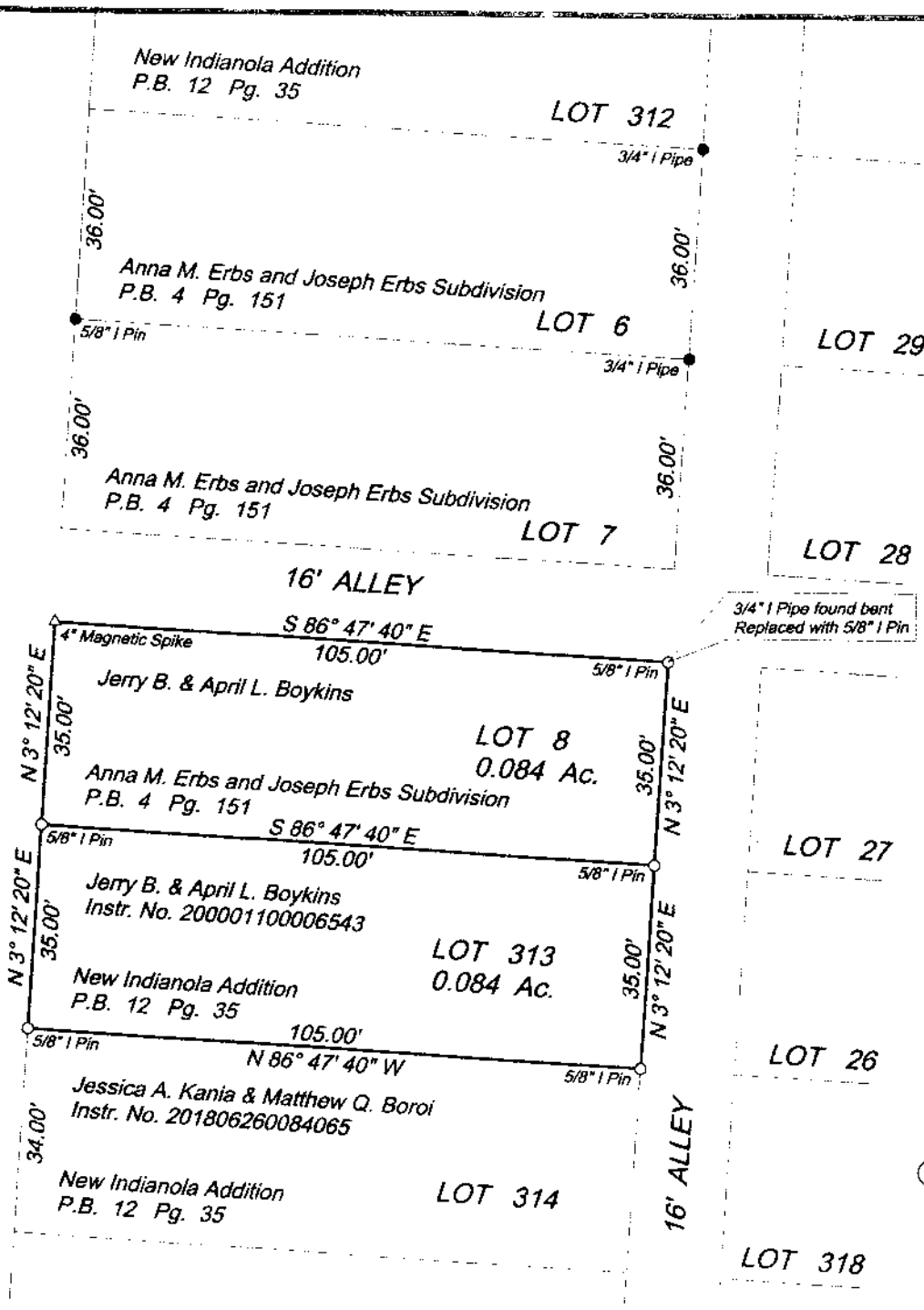


NORTH 6 TH STREET 50' RW



STATE of OHIO
 FRANKLIN COUNTY
 CITY of COLUMBUS
 QUARTER TOWNSHIP 4
 TOWNSHIP 1 in RANGE 18
 U.S. MILITARY LANDS

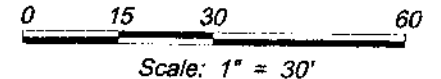
ANNE M. ERBS and
 JOSEPH ERBS SUBDIVISION
 PLAT BOOK 4 PAGE 151
 ALL of LOT 8
 NEW INDIANOLA ADDITION
 PLAT BOOK 12 PAGE 35
 ALL of LOT 313

NORTH is based on the Ohio State Plane Coordinates - South Zone

3/4" I Pipe found bent Replaced with 5/8" I Pin


Pertinent Data:
 Franklin County Tax Maps
 Plat Book 4 Page 151
 Plat Book 12 Page 35
 Deeds as shown on this plat

- △ = 4" Magnetic Spike set
- = 5/8" x 30" Re-bar with a Plastic ID cap stamped "Boeshart S-6512" set
- = Iron Pin Found as noted



I HEREBY CERTIFY THAT THIS PLAT REPRESENTS A TRUE AND CORRECT SURVEY AND ALL MEASUREMENTS WERE MADE IN ACCORDANCE WITH CHAPTER 4733-38 OF THE OHIO ADMINISTRATIVE CODE UNDER MY DIRECT SUPERVISION IN SEPTEMBER, 2019.

Paul J. Boeshart
 PAUL J. BOESHART, PLS - REG. NO. S-6512
 94 CANYON VILLA DRIVE
 HEBRON, OH 43025
 PHONE: 740-928-4130 CELL: 740-616-0812



Date: SEPTEMBER 5, 2019
 Dwg. No. 19 - 5826