

# Myers Surveying Company, Inc.

2740 East Main Street, Columbus 43209 (Bexley), Ohio

614-235-8677

FAX:614-235-4559

A Boundary Survey prepared for and certified to:

**James G. Lisk**



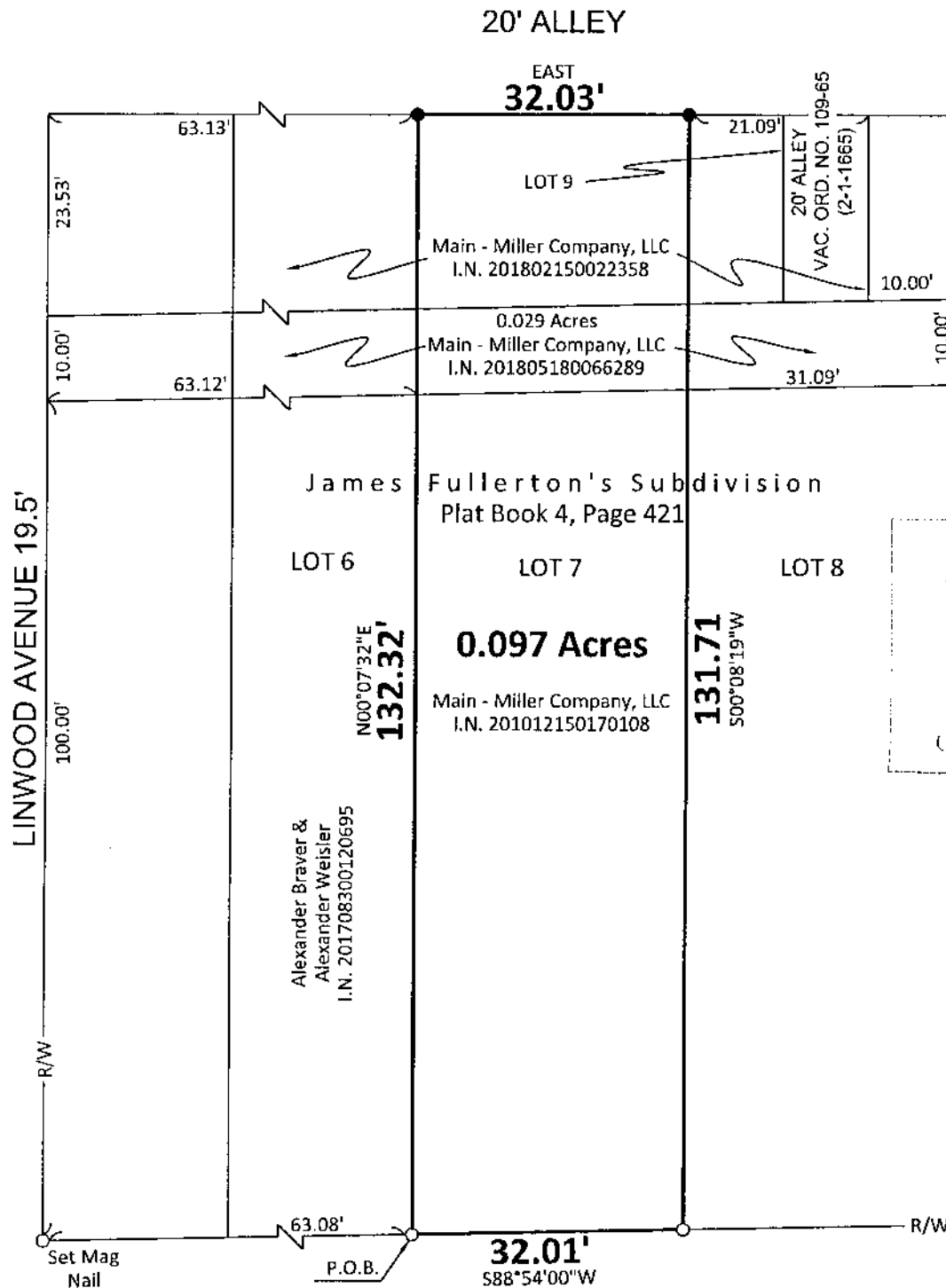
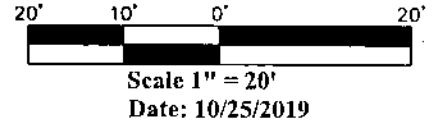
**Legal Description:** Situated in The State of Ohio, County of Franklin, City of Columbus, Being Lot 7 and Part of Lot 9 of James Fullerton's Subdivision, Plat Book 4, Page 421, and Part of A 0.029 Acre Tract (I.N. 201805180066289)

**Applicant:**

**Posted Address:** 1326 Oak Street, Columbus, Ohio

### Legend

- = I.P. Set
- = 1" dia. I.P. Found w/ orange plastic cap inscribed "Myers P.S. 6579"



Note: Fences not shown

## OAK STREET 50'

We hereby certify that the foregoing Boundary Survey was prepared from actual field measurements in accordance with Chapter 4733-37 Ohio Administrative Code. Iron pipes set are 30"x1" O.D. with an orange plastic plug inscribed "MYERS P.S. 6579", unless otherwise noted. Basis of bearings is assumed to be EAST on the south line of Fair Avenue.

Myers Surveying Co., Inc

By *Joseph P. Myers*  
10/25/2019  
Professional Surveyor

Myers Order No.-2-10/08/2019	Rec.	Field	DWG.	Ltr.	Ck.
------------------------------	------	-------	------	------	-----