



REFERENCES:

- 1) Physical occupation in general agrees with property lines.
- 2) All monuments found or set in good condition unless otherwise noted
- 3) Source documents used:
Existing Deeds, Plats and references as shown



This Boundary Survey was prepared in accordance with Chapter 4733.37 of the Ohio Administrative Code.
I hereby certify that this plat of survey is based on a true and correct field survey performed in August 2019 under my direct supervision.

Eric M. Lang
Eric M. Lang, P.S.
Ohio Registration Number 8406
Date 12/3/2019



**SURVEY EXHIBIT OF PROPOSED
RIGHT OF WAY DROP**

for
Werner Enterprises Inc.
located in
Virginia Military Survey 424
Franklin Township, Franklin County, Ohio



Bearings based upon the Ohio State Plane Coordinate System—Ohio Southern Zone NAD83 (2011-CORS), Geoid 12b by GPS Observation. Referenced to the Centerline of Frank Road between FCGS 1228 & FCGS ST11 as South 77°05'33" East

LEGEND

- All monuments flush with grade, unless otherwise noted
- Ex. 5/8" Re-bar w/Surveyor's cap, unless otherwise noted
- Set 5/8" Re-bar, 30" long w/Surveyor's Cap E.M.Lang, No.8406
- Franklin County Monument Found

* "Establishing, Altering and Widening, Frank Road Section "A" Part, County Road No.125" ROW plan set on file in the Franklin County Engineers Office, Columbus, Ohio

PLANS PREPARED BY:
LAND CONSULTANTS
associate companies and services
THE ENGINEERING GROUP
THE SURVEY COMPANY
LAND DEVELOPMENT CONSULTING
COMMUNITY AND ECONOMIC PLANNING
314 FRONT STREET
LAWRENCEBURG, IN 47025
(812) 537-2145
FAX (812) 537-4901
OHIO (513) 381-1020
TOLL-FREE (888) 537-2145
WWW.LANDCONSUL.COM

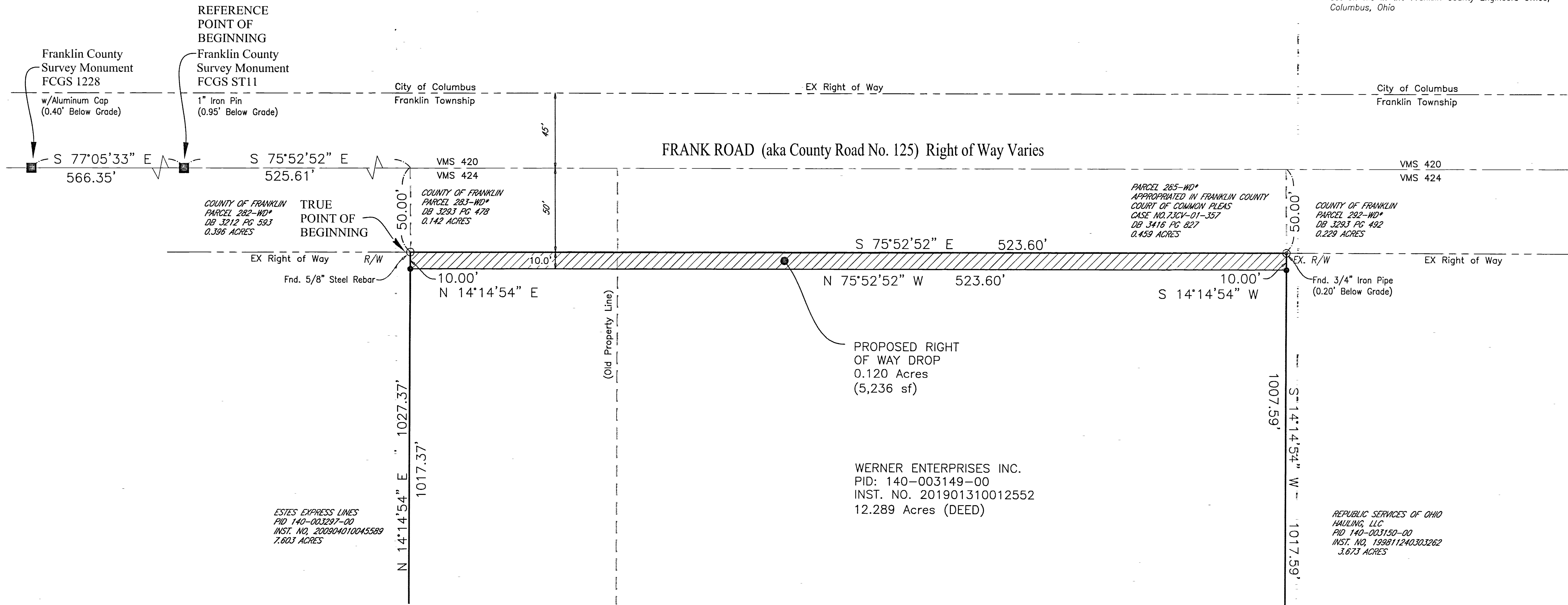
IN ASSOCIATION WITH:
Kara Burkhardt Meineke
5335 Far Hills Avenue
Suite 305
Kettering, OH 45429
Phone: (937) 838-0930
Fax: (937) 417-6755
KBURK999@SBCGLOBAL.NET

Date: October 25, 2019
Scale: 1"=30'
LC Job No: 18-0135
KBM Job No: 114-18

Revisions

No.	Date

Drawn by: KBM
Checked by: EML



Right of Way DROP
for
Werner Enterprises Inc.
located in
Virginia Military Survey 424
Franklin Township, Franklin County, Ohio

WERNER ENTERPRISES INC.
PID: 140-003149-00
INST. NO. 201901310012552
12.289 Acres (DEED)

REPUBLIC SERVICES OF OHIO
HAULING, LLC
PID 140-003150-00
INST. NO. 199811240303262
3.673 ACRES