

The New Albany Company LLC
73.792 Acres
Inst. No. 201009300128655

The Wexner Foundation
5.874 Acres
Inst. No. 200812230183319


Whitebarn Organics LLC
1.254 Acres
Inst. No. 201209250143281

The New Albany Methodist Church
5.244 Acres
D.B. 2662, PG 588

The New Albany United Methodist Church
5.7 Acres (original)
Inst. No. 200107090155581

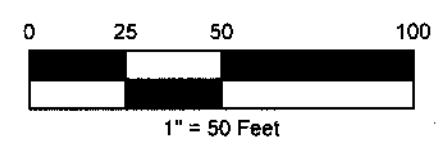
Village of New Albany
0.0812 Acres
Drainage Utility & SW Easement
Inst. No. 201009280126508

Diagram of New Albany
DB 17, PG 277
(Also See PB 1 PG 161 & PB 1, PG 364)



Symbol Legend

- Iron Pin Found
- Iron Pin Set
- ▲ RRS Found
- △ PK Nail Set
- Post Found
- Monument Found




IRON PINS SET ARE 5/8" DIAMETER X 30" LONG REBAR WITH RED PLASTIC CAP STAMPED "H&S 8592" ALL IRON PINS SHOWN AS FOUND ARE IN GOOD CONDITION UNLESS NOTED OTHERWISE.

BEARING REFERENCE:
BEARINGS ARE BASED ON THE GRID AZIMUTH OF THE CENTERLINE OF HIGH STREET BETWEEN FCGS 9917B AND A MONUMENT AT THE INTERSECTION OF HIGH STREET AND MAIN STREET, BEING S02°59'33"W.

REFERENCE DOCUMENTS:
PLAT BOOK 1, PAGE 364
DEED BOOK 2662, PAGE 588
INSTRUMENT NO. 200812230183319
INSTRUMENT NO. 201009300128655
INSTRUMENT NO. 201209250143281

I HEREBY CERTIFY THAT THE ATTACHED PLAT IS A TRUE REPRESENTATION OF A SURVEY PERFORMED BY HARRAL AND STEVENSON, LLC UNDER MY DIRECT SUPERVISION AND THAT THE ACCURACY OF SAID SURVEY IS CONSISTENT WITH CURRENT ACCEPTED SURVEYING STANDARDS.



CRAIG E. STEVENSON, PS 8592
DATE 10/23/19

Harral and Stevenson Civil Engineering and Surveying 2869 North Court Street Circleville, Ohio 43113 Ph: 740.497.4432 www.harralstevenson.com	
Project No: E171045	Scale: 1" = 50'
Client: NA UMC	Reviewed by: CES
Date: October 15, 2019	Revised:

Monument Found at the intersection of High Street & Main Street

R=345.40'
L=196.74
Chord=S69°39'01"E
194.09'

FCGS 9917B Found at the intersection of High Street & E Dublin Granville Road