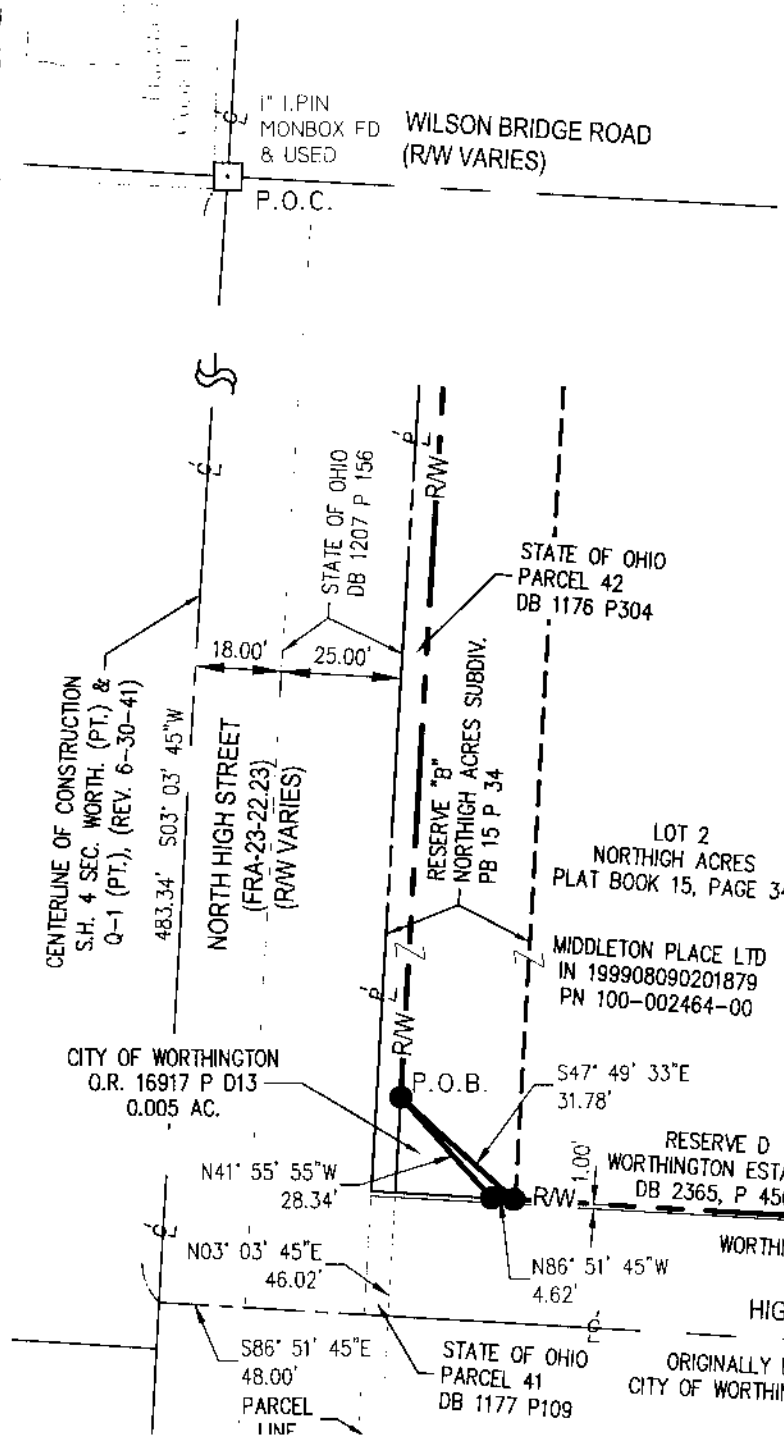
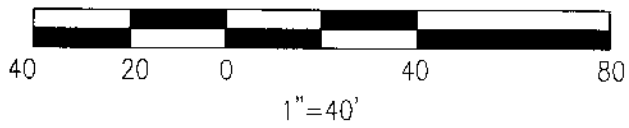
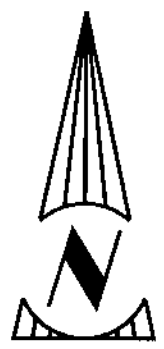


RECEIVED

RIGHT OF WAY
 QUARTER TOWNSHIP 2, TOWNSHIP 2, RANGE 18, UNITED STATES MILITARY LANDS
 PART OF RESERVE "B" OF NORTH HIGH ACRES, RECORDED IN PLAT BOOK 15, PAGE 34
 CITY OF WORTHINGTON
 COUNTY OF FRANKLIN
 STATE OF OHIO



- PROPERTY LINE
- RIGHT-OF-WAY
- CENTER LINE
- MONUMENT BOX
- IRON PIN FOUND
- IRON PIPE FOUND
- MONUMENT SET
($\frac{3}{8}$ " X 30" REBAR WITH PLASTIC CAP
READING "MANNIK SMITH GROUP", DRILL
HOLE SET IN CONCRETE WITH CHISELED
"X" OR PK NAIL SET BASED ON AS
BUILT SITE CONDITIONS)




BASIS OF BEARINGS IS THE OHIO STATE PLANE (SOUTH) COORDINATE SYSTEM, AND THE NORTH AMERICAN DATUM OF 1983(2011) WHICH WAS USED TO DETERMINE THE CENTERLINE BEARING OF N. HIGH ST. AS SOUTH 03° 03' 45" WEST.

BASED ON FIELD OBSERVATIONS MADE IN AUGUST OF 2018.

I DO HEREBY CERTIFY THAT I HAVE SURVEYED THE LAND SHOWN ON THIS PLAT IN ACCORDANCE WITH THE PROVISIONS OF CHAPTER 4733-37 OF THE OHIO ADMINISTRATIVE CODE, THAT THIS MAP IS A CORRECT REPRESENTATION OF THE LAND SURVEYED, AND THAT I HAVE FOUND OR SET THE MONUMENTS SHOWN.

11-21-2019



FOR THE MANNIK & SMITH GROUP, INC
 BY STEVE BARLOW
 PS # 8744

PREPARED BY:

TECHNICAL SKILL.
CREATIVE SPIRIT.

www.MannikSmithGroup.com

PREPARED FOR:

WITNESS
GROUP

HIGHLAND AVENUE NORTH ROW TAKE

DATE: 10/14/2019
 PROJ. NO. A2620007
 DRAWN BY: SEB
 REVISION:

1 / 1