
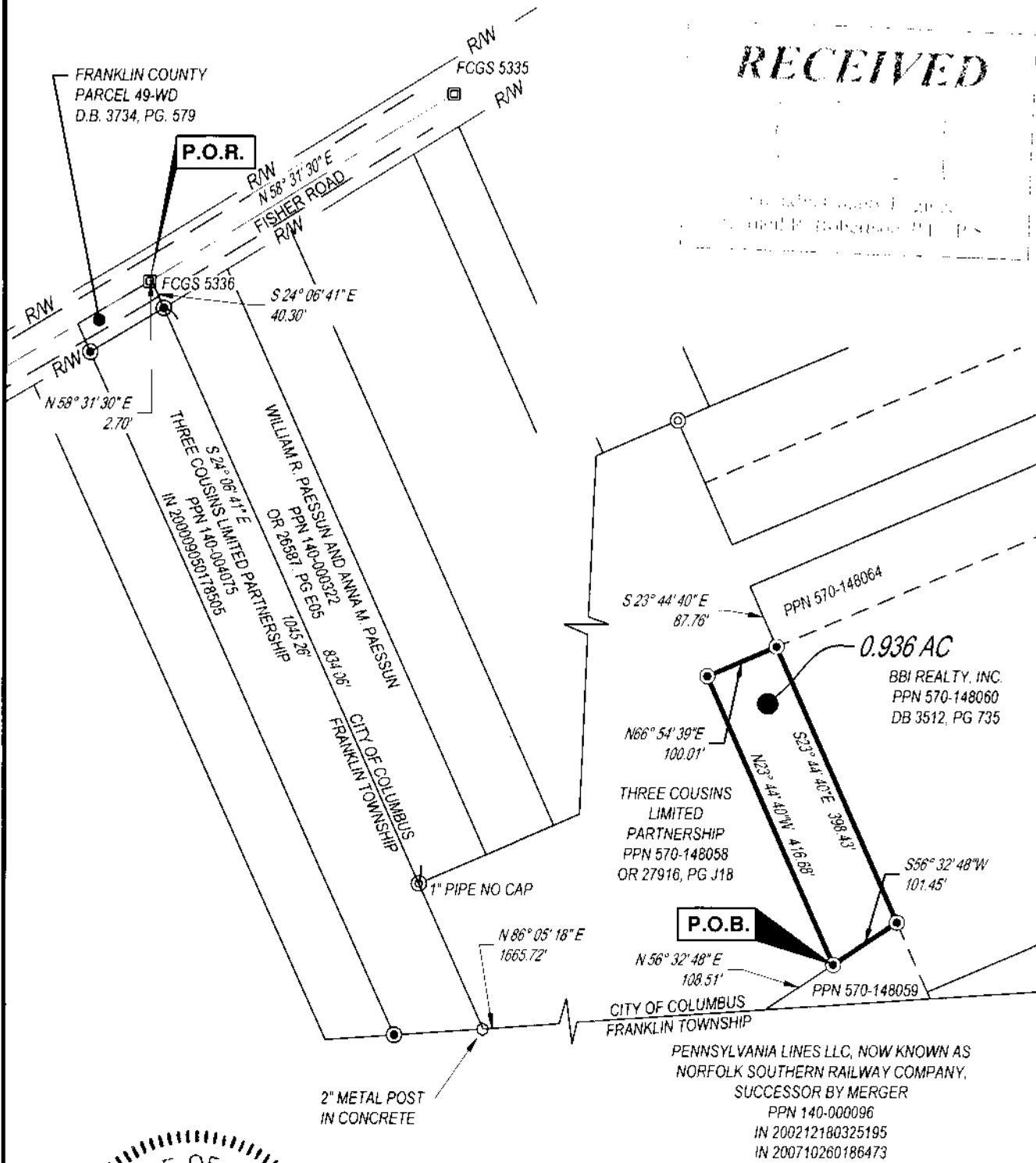


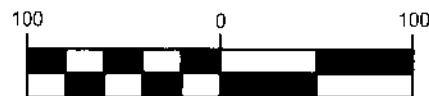
# LOT SPLIT EXHIBIT

STATE OF OHIO, COUNTY OF FRANKLIN,  
FRANKLIN TOWNSHIP AND CITY OF COLUMBUS  
VIRGINIA MILITARY SURVEY No. 1279



### MONUMENT LEGEND

- ⊙ IRON PIN/PIPE FOUND
- MONUMENT FOUND
- 5/8"x30" REBAR W/ YELLOW CAP STAMPED "CESO" SET



GRAPHIC SCALE (IN FEET)

*Russell Koenig* 11-14-2019  
RUSSELL KOENIG, PS, PE, S-8358 DATE  
koenig@cesoinc.com

**BASIS OF BEARING:**  
BEARINGS ARE BASED ON THE OHIO STATE PLANE COORDINATE SYSTEM, SOUTH ZONE, NAD 83 (2011), WITH TIES TO FRANKLIN COUNTY ENGINEER MONUMENTS FCGS 5336 AND FCGS 5335 HAVING A RELATIVE BEARING OF NORTH 58 DEGREES 31 MINUTES 30 SECONDS EAST.

| LOT SPLIT EXHIBIT        |   |                    |
|--------------------------|---|--------------------|
| BUCKEYE BOYES            |   |                    |
| HAGUE AVENUE<br>COLUMBUS | FRANKLIN COUNTY, OHIO   |                    |
| SCALE: 1"=200'           | DATE: NOVEMBER 13, 2019   |                    |
| DESIGN:<br>N/A           | <br>WWW.CESOINC.COM | JOB NO.:<br>756235 |
| DRAWN:<br>RAK            |   | SHEET NO.:         |
| CHECKED:<br>AWW          |   | 1 OF 1             |