

Myers Surveying Company, Inc.

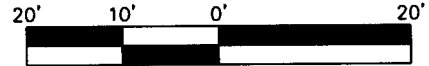
2740 East Main Street, Columbus 43209 (Bexley), Ohio
614-235-8677 FAX:614-235-4559

A Boundary Survey prepared for and certified to:

Linda A. Adams

Legal Description: Situated in The State of Ohio, County of Franklin, City of Westerville, Being 0.315 Ac. in Farm Lot 4, Section 2, Township 2, Range 17, United States Military Lands


Posted Address: 93-95 Cherrington Road, Westerville, Ohio



Scale 1" = 20'
Date: 09/03/2019



Brian M. Szuch and Anita Rigsby Szuch
O.R.V. 34806, Pg. J05



Lot 11
Cherrington
Ravine
P.B. 59, Pg. 5
P.O.B.



Linda A. Adams,
Jenny L. Breece,
George B. Connell,
Teresa L. Connell,
James A. Connell
I.N. 201906110068992

Note: Improvements not located.

0.541 Ac.
Michael and Janet Nacerino
O.R.V. 5884, Pg. C16

0.275 Ac.
Corinna M., Michael G.,
Charles J. and Diane J. Rush
I.N. 200701020000180

0.315 Acres



CHERRINGTON ROAD

Myers Surveying Co., Inc

By *[Signature]*

Professional Surveyor

We hereby certify that the foregoing Boundary Survey was prepared from actual field measurements in accordance with Chapter 4733-37 Ohio Administrative Code. Iron pipes set are 30"x1" O.D. with an orange plastic plug inscribed "MYERS P.S. 6579", unless otherwise noted. Basis of bearings is N00°28'51"W on the east line of Lot 11 Cherrington Ravine P.B. 59, Pg. 5.

Myers Order No.-2-07/22/2019

Rec.	Field	DWG.	Ltr.	Ck.