

# SURVEY FOR ADDITIONAL RIGHT OF WAY

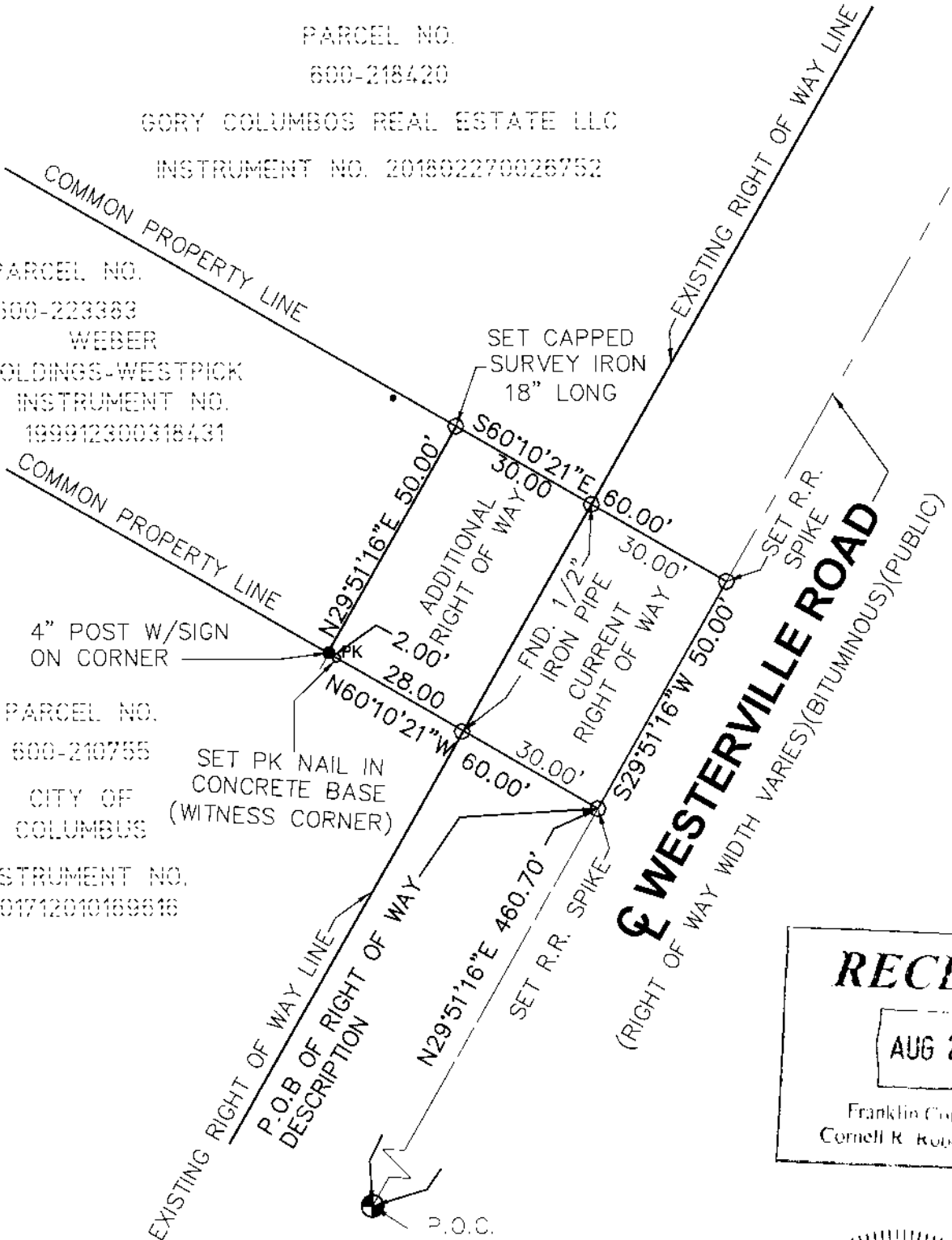
**LOT NUMBER SEVEN (7), IN QUARTER TOWNSHIP 3, TOWNSHIP  
2 NORTH, RANGE 17 WEST, UNITED STATES MILITARY LANDS,  
CITY OF COLUMBUS FRANKLIN COUNTY, OHIO**

PARCEL NO.  
600-218420

GORY COLUMBUS REAL ESTATE LLC  
INSTRUMENT NO. 201602270026752

PARCEL NO.  
600-223363  
WEBER  
HOLDINGS-WESTPICK  
INSTRUMENT NO.  
199912300318431


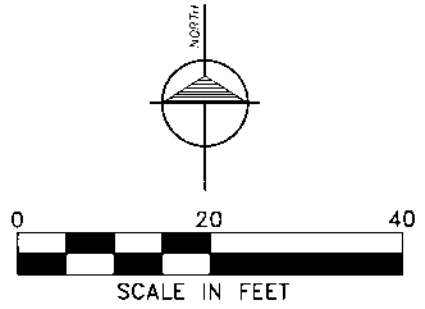
PARCEL NO.  
600-210755  
CITY OF  
COLUMBUS  
INSTRUMENT NO.  
201712010169616



**RECEIVED**  
  
AUG 29 2019  
  
Franklin County Engineer  
Cornell R. Robertson, P.E., P.S.

**LEGEND**

- ⊕ - MONUMENT
- ⊙ - MONUMENT BOX
- - RIGHT OF WAY MARKER
- ⊙PK- PK NAIL
- - FOUND IRON STAKE
- - SET IRON STAKE



**williams & works**  
engineers surveyors planners  
616.224.1500 phone <http://williams-works.com>  
549 Ottawa Ave NW Grand Rapids, MI 49503

THE TOPOGRAPHICAL SURVEY FOR THIS MAP  
WAS PERFORMED ON AUGUST 22, 2018.

By *L. W. Albaugh* 8/28/19  
PROFESSIONAL SURVEYOR