



Evans, Mechwart, Hambleton & Tilton, Inc.
 Engineers • Surveyors • Planners • Scientists
 5500 New Albany Road, Columbus, OH 43054
 Phone: 614.775.4500 Toll Free: 888.775.3648

emht.com

SURVEY OF ACREAGE PARCEL

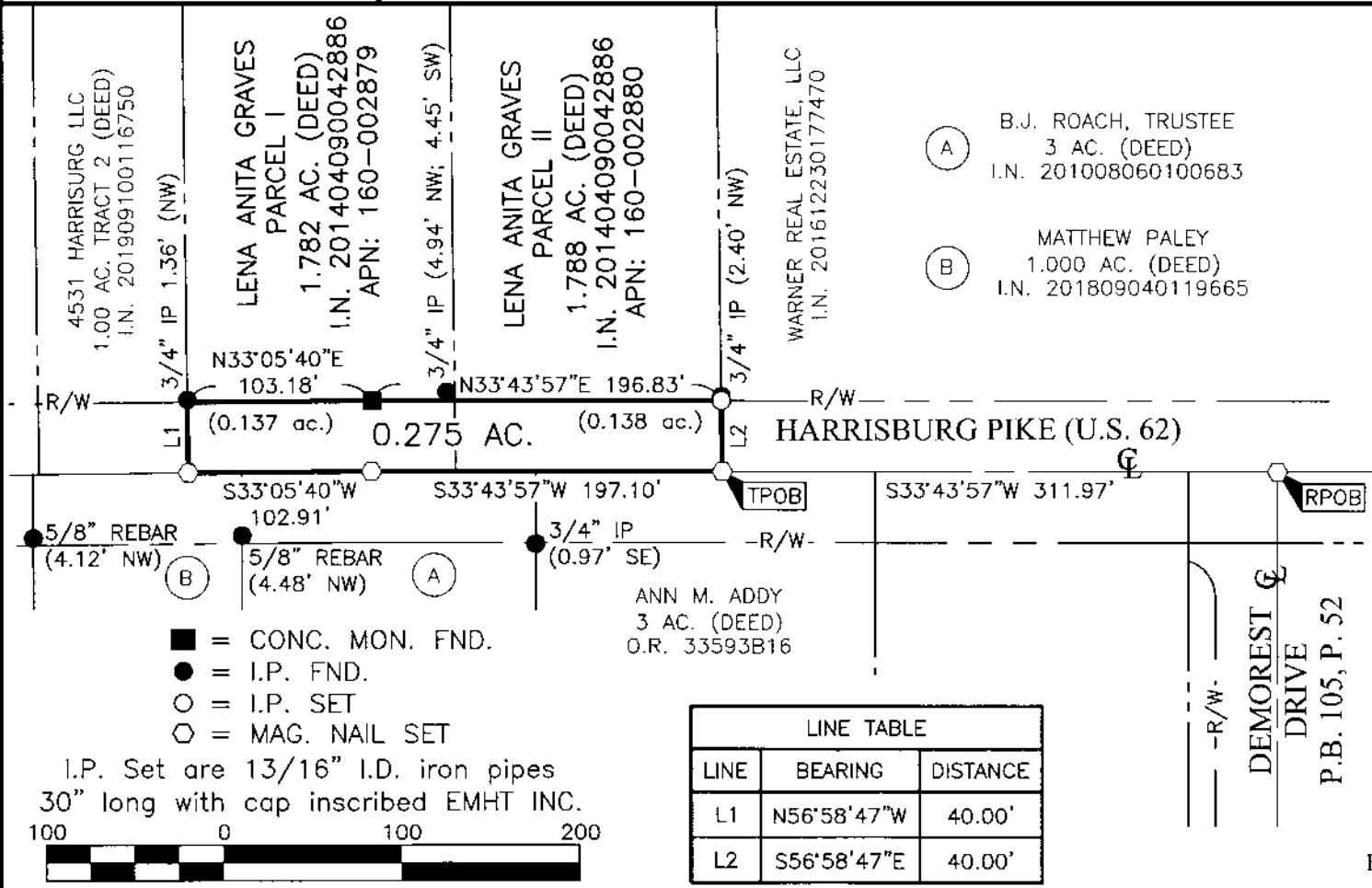
VIRGINIA MILITARY SURVEY NUMBER 1383

JACKSON TOWNSHIP, COUNTY OF FRANKLIN, STATE OF OHIO

Date: September 19, 2019

Scale: 1" = 100'

Job No: 2019-0489

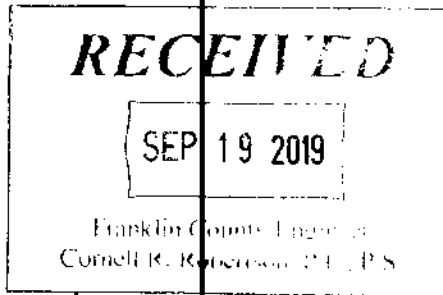



BASIS OF BEARINGS:

The bearings shown hereon are based on the Ohio State Plane Coordinate System, South Zone, NAD83 (NSRS 2007). Control for bearings was from coordinates of monuments FCGS 5539 and FCGS 0024 RESET, having a bearing of North 33° 43' 57" East for a portion of Harrisburg Pike, as established by the Franklin County Engineering Department using Global Positioning System procedures and equipment.

SURVEY NOTE:

This survey was prepared using documents of record, prior plats of survey, and observed evidence located by an actual field survey in June of 2019



By Heather L. King
 Heather L. King
 Professional Surveyor No. 8307

Date 9/19/19

J:\20190489\DWG\04SHEETS\BOUNDARY\20190489-VS-BNDY-03.DWG plotted by KING, HEATHER on 9/19/2019 11:53:36 AM last saved by HKING on 9/19/2019 11:53:16 AM