

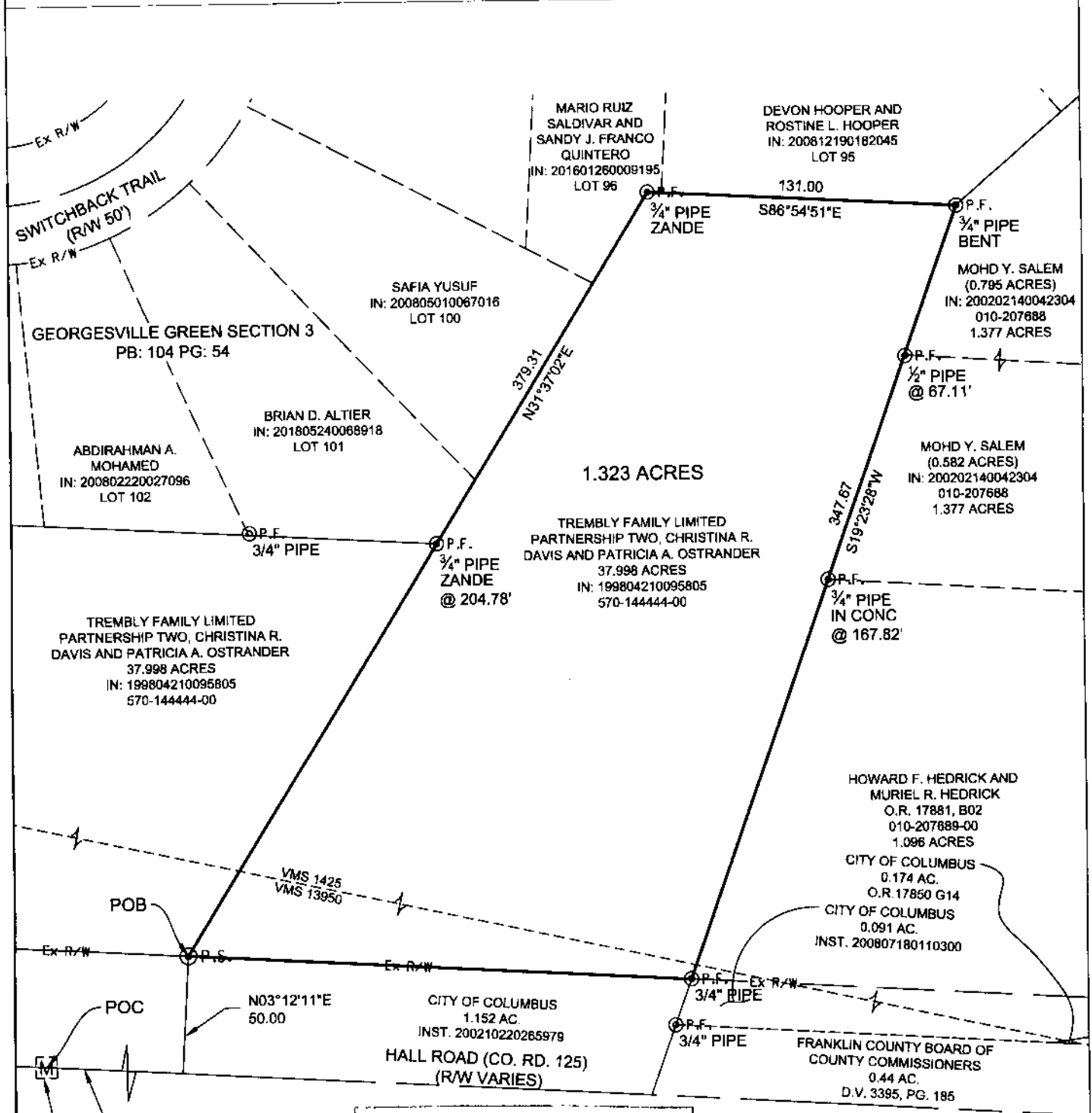
C-6-C




6121 Huntley Road - Columbus, Ohio 43229-1003  
Ph.: (614) 888-0040 Fax: (614) 848-6712

# TREMBLY FAMILY LIMITED PARTNERSHIP TWO

STATE OF OHIO, FRANKLIN COUNTY,  
CITY OF COLUMBUS, VIRGINIA MILITARY  
SURVEY NO. 1425 & 13950  
1.323 ACRE TRACT



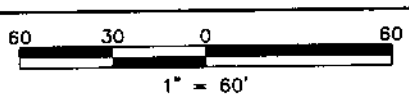
**RECEIVED**  
AUG 28 2019  
Franklin County Engineer  
Cornell R. Koesel, C.E., P.S.



- ### MONUMENT LEGEND
- ⊙ P.F. IRON PIN FOUND
  - Ⓜ CENTERLINE MONUMENT BOX
  - ⊙ P.S. IRON PIN SET 30" LONG 5/8" REBAR W/CAP STAMPED "DLZ OF OHIO INC"

BASIS FOR BEARINGS:  
THE BEARING FOR THIS DESCRIPTION ARE BASED ON THE BEARING OF SOUTH 86°45'42" EAST FOR THE SOUTH LINE OF GEORGESVILLE GREEN SECTION 2 AND WAS DETERMINED FROM A SERIES OF GPS OBSERVATIONS USING OHIO STATE PLANE COORDINATE SYSTEM, SOUTH ZONE, (NAD 83(2011))

I HEREBY CERTIFY THAT THIS PLAT WAS BASED UPON AN ACTUAL GROUND SURVEY CONDUCTED UNDER MY DIRECT SUPERVISION IN MAY, 2019 AND THAT IT, AND THE INFORMATION SHOWN ARE TRUE AND CORRECT TO THE BEST OF MY KNOWLEDGE.



*Robert J. Sands*  
ROBERT J. SANDS, OHIO REGISTERED PROFESSIONAL SURVEYOR, S-8053 DATE: 06/14/19

P.W. B. JONES
DDC
P.W. B. JONES
RJS